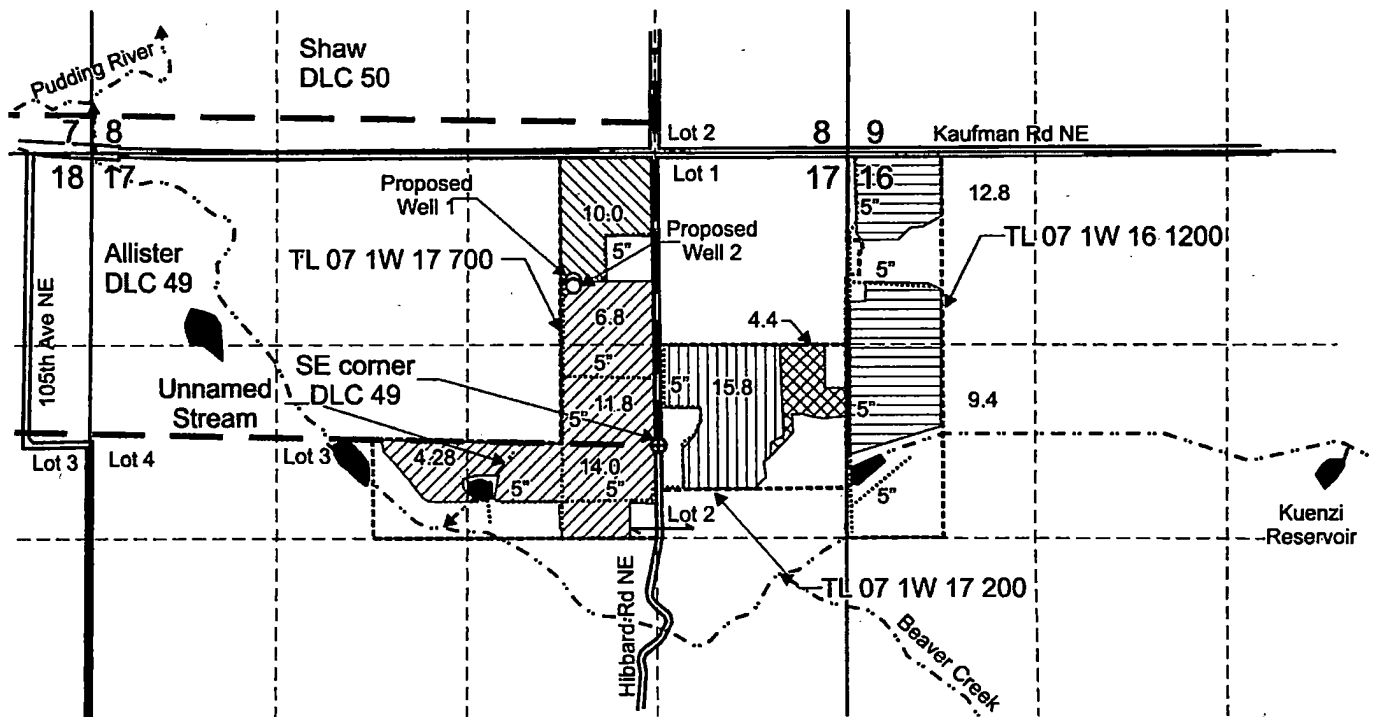







T.7S. R.1W. Sec. 16 & 17, W.M.



Proposed Well 1 is located 1,130 feet north and 580 feet west from SE corner, DLC 49.

Proposed Well 2 is located 1,095 feet north and 580 feet west from SE corner, DLC 49.

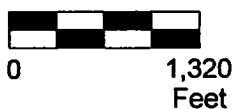
-  Area (10.0 Acres) to be supplementally irrigated, primary under Certificate 28253, priority 10-27-58.
-  Area (36.88 Acres) to be supplementally irrigated, primary under Certificate 20059, priority 7-18-45.
-  Area (15.8 Acres) to be supplementally irrigated, primary under Certificate 33094, priority 4-19-61.
-  Area (22.2 Acres) to be supplementally irrigated, primary under Certificate 20056, priority 10-25-44.
-  Area (4.4 Acres) to be primarily irrigated.

- Tax lot boundary
- . Donation Land Claim boundary
- Water main line



June 20, 2019

Scale: 1" = 1,320'



This map was prepared for the purpose of identifying the location of a water right only and is not intended to provide legal dimensions or location of property ownership lines.



Water Right Application Map
RECEIVED

Pacific Hydro-Geology Inc.

09/2017
Rev: 05/2018

Bryan and Amy Schurter
T.7S. R.1W. Sec. 16 & 17, W.M. **MAY 22 2018**

OWRD

G-18554