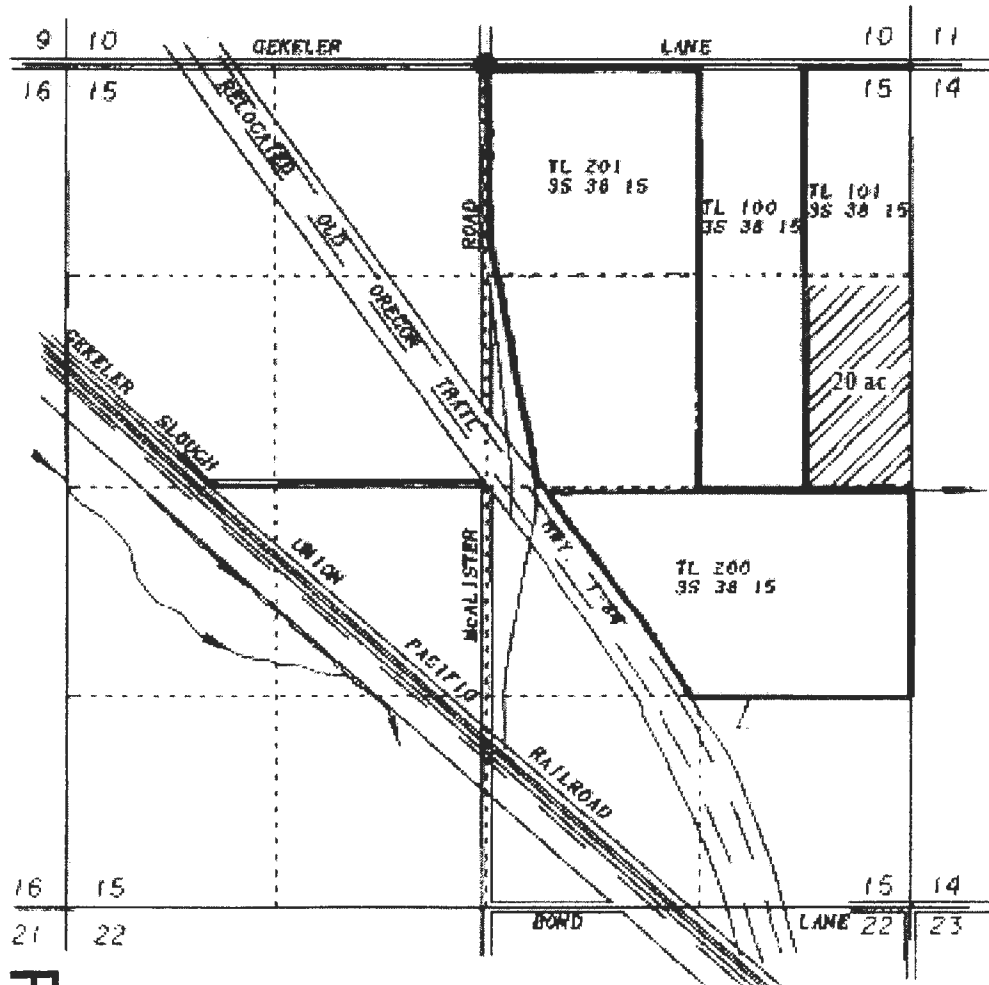


T 3 S R 38 E



SCALE 1" = 1320'

 Portion of certificate 80275 to be canceled

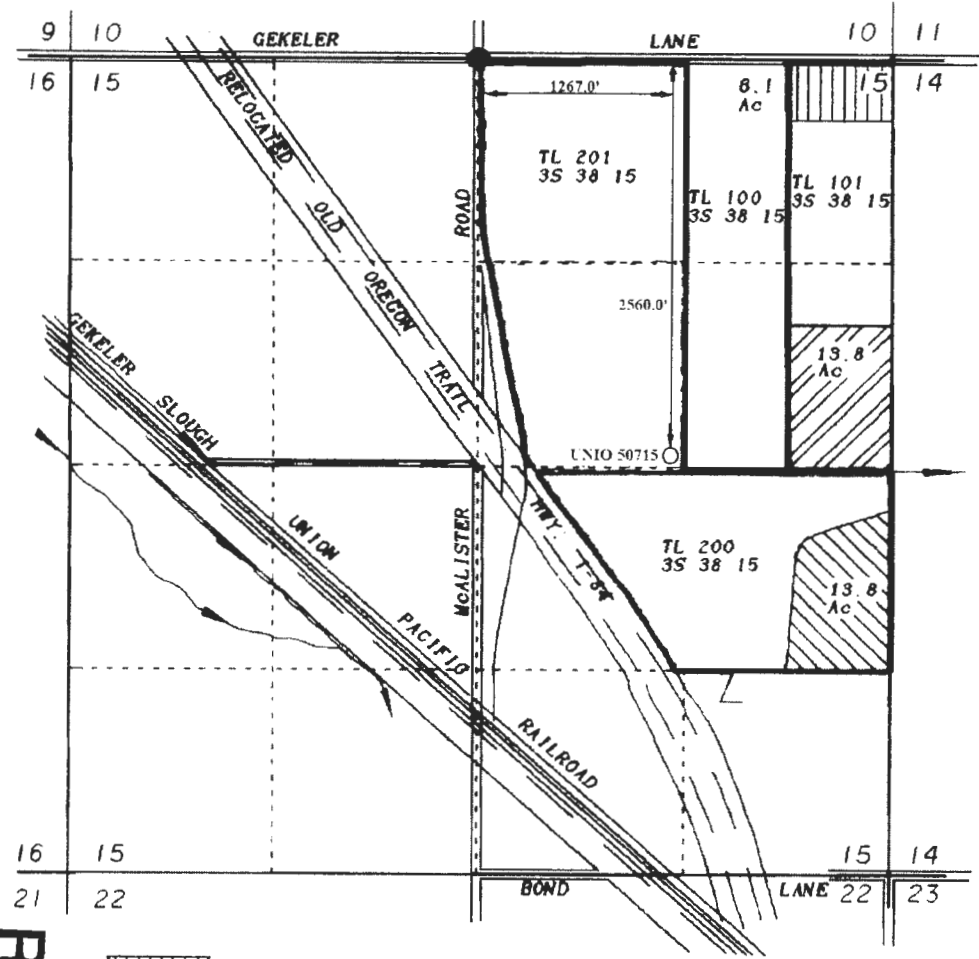
RECEIVED

NOV 09 2017




OWPRD

12770

T 3 S R 38 E



SCALE 1" = 1320'

-  Existing portion of permit to remain unchanged
-  Proposed new place of use
-  Existing place of use

12770

OWPRD

NOV 01 2017

RECEIVED

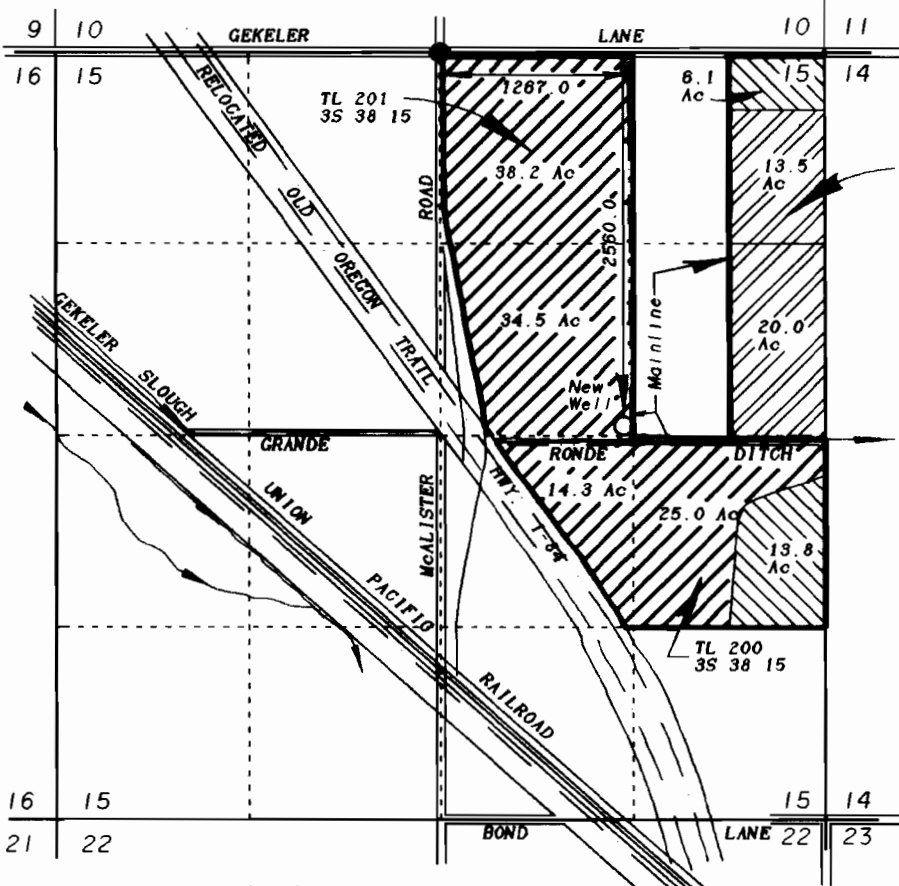
RECEIVED

MAR 17 1998


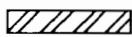
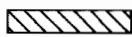
FEB 24 1998


WATER RESOURCES DEPT.
SALMON OREGON

T 3 S R 38 E



SCALE 1" = 1320'

-  Lands irrigated under Certificate 6299 requesting supplemental water from well.
-  Lands irrigated under Permit No. 902, Certificate No. 3323 (see also T-7400 & T-7152) requesting supplemental water from new well.
-  New lands irrigated by new well requesting Primary water right from new well.



**WATER RIGHT APPLICATION
FOR NEW WELL
FOR
R.D. MAC INC**

BY
BAGETT - GRIFFITH & BLACKMAN
2006 ADAMS AVENUE
LAGRANDE, OREGON 97850

February 14, 1998

APPLICATION NO. G-14698

PERMIT NUMBER G 13726

NOTE: The preparation of this map was for the purpose of identifying the location of the proposed water right and has no intent to provide dimensions or location of property ownership lines. Location information shown hereon was furnished by the applicant.