




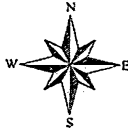


61-19270 4.79.18

Map to Accompany Ground Water Application for John & Kathryn Rohner REVISED

KMR
4-24-18

-  Tax Lot Boundaries
-  Roads
-  Streams
-  Primary Irrigation
200.0 ac
-  Supplemental Irrigation
150.5 ac



Scale: 1" = 1320'

T. 9S, R. 39E

