

RECEIVED

NOV 30 2017

OWRD

GROUND WATER APPLICATION

SECTIONS 34 & 35 T3N R1W WM
MULTNOMAH COUNTY, OREGON
TAX LOTS 100, 300 & 600





FOR:
MICHEAL CEREGHINO
20525 NE WISTFUL VISTA DR.
FAIRVIEW OR 97024

THIS MAP WAS PREPARED FOR THE PURPOSE OF IDENTIFYING THE LOCATION OF A WATER RIGHT ONLY AND IS NOT INTENDED TO PROVIDE LEGAL DIMENSIONS OR LOCATION OF PROPERTY OWNERSHIP LINES.

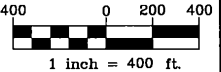
SECTION CORNER

STURGEON LAKE

WELL LAYS 1900 FT SOUTH & 350 FT EAST OF NW CORNER OF SECTION 35

-  CERTIFICATE 90629
-  CERTIFICATE 83331
-  NEW APPLICATION
-  WATER LINES

MAP BASE: ASSESSOR MAPS AND OWNER PROVIDED SITE MAP



Project: 305-2-132
 Drawing: 3052132Cereghino WR.dwg
 By: CVB/WRV REVISED JAK
 Date: 11-30-2017

