

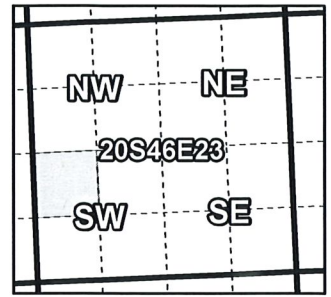
# Owyhee Irrigation District

## 2018 District Transfer Application "Off" Map

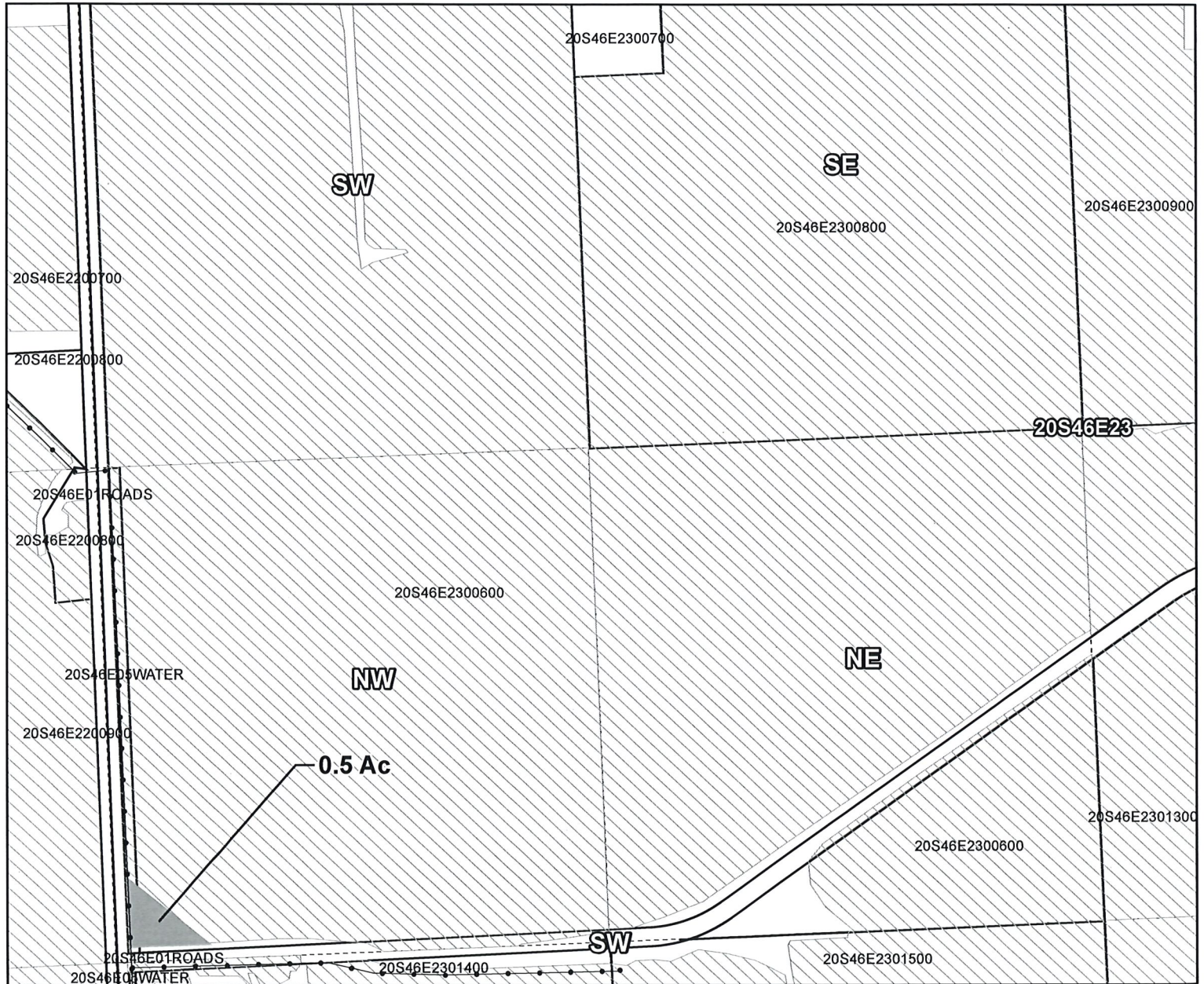
RECEIVED

SEP 17 2018

OWRD



**Certificates: 75691**  
for Peterson, Alan & Tami



Taxlot 600, 20S 46E Sec 23: 0.5 Acres Off, 37.4 Acres Remaining (Cert #75691) (1R)  
PERMIT 6-17560 (1S)

- Pipelines and Canals
- Transfer
- Taxlots
- ▨ Primary Water Right

T-13027



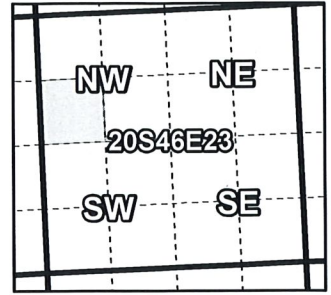
1 inch = 400 feet



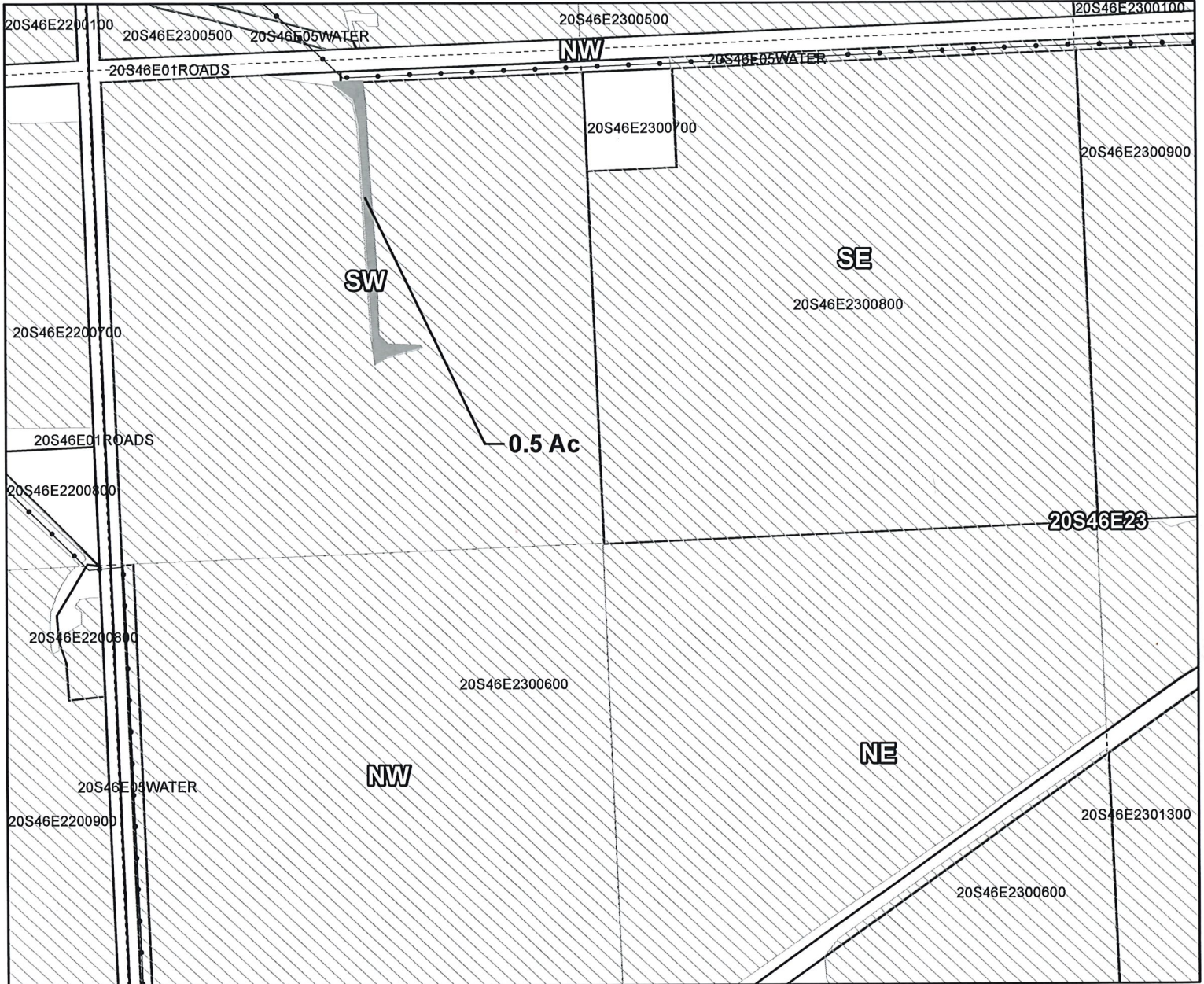
# Owyhee Irrigation District

## 2018 District Transfer Application "On" Map

RECEIVED  
 SEP 17 2018  
 OWRD



**Certificates: 75691**  
 for Peterson, Alan & Tami



Taxlot 600, 20S 46E Sec23: 0.5 Acres On, 37.3 Acres Total (Cert # 75691) (1R)  
 Permit G-17560 (1S)

- Pipelines and Canals
- Transfer
- Taxlots
- ▨ Primary Water Right



1 inch = 400 feet

T-13027