








**T27S, R34E,
SECTION 16, WM**

HARNEY COUNTY, OREGON



0 1,320 Feet

1" = 1,320'

-  POU Irrigation
-  Section
-  Quarter Quarter
-  Tax Lot
-  Mainline
-  Proposed Well
-  Authorized Well

RECEIVED BY OWRD

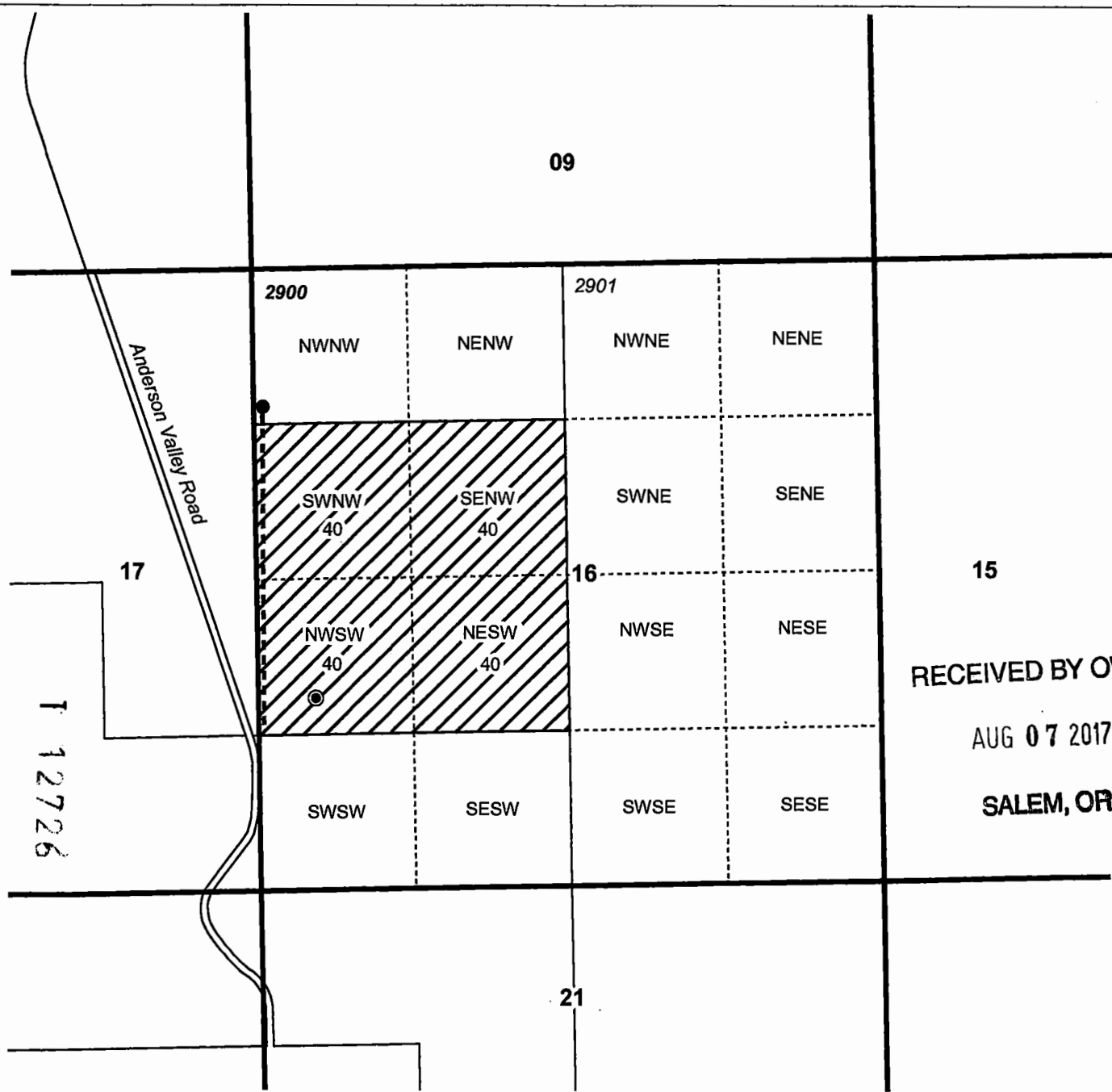
AUG 07 2017

SALEM, OR

WELL LOCATIONS:
PROPOSED: 1,170' S, 100' E OF NW COR SEC 16
AUTHORIZED: 1,640' N, 455' E OF SW COR SEC 16



RENEWAL DATE 12/31/2017



PERMIT AMENDMENT MAP
Susan Opie

NOTE: THIS MAP IS NOT INTENDED TO
PROVIDE LEGAL DIMENSIONS OR LOCATIONS
OF PROPERTY OWNERSHIP LINES.

WATER RIGHT SERVICES, LLC
PO BOX 1830, BEND, OR 97709
CCB# 197121 www.oregonwater.us

AP G-17014

PERMIT G-16504

JULY 27, 2017

541-389-2837 JOHNSHORT@USA.COM