

NWSE NW

# Groundwater Application for Russell Webb

SWNW NW  
600

## 36S-1E(3) tax lot 1300

### Place of Use:

SW/SE: 10 acres of Irrigation

SE/SE: 5 acres of Irrigation

NESW

1000

NWSE

NESE

NWSW

SW

Well Location (JACK-19353)  
955' N. & 1,401' W. from the  
SE corner of Section 3,  
Township 36S., Range 1E.  
GPS Location:  
42.464446, -122.68425493

03

02

SE

800 SW

361E

1302

RECEIVED BY OWRD

DEC 23 2016

SESW

SWSE

1300

SESE

SALEM, OR

SWSW

3  
NW

10

200

2

NE

100









Reference Corner

200  
NWNW NW

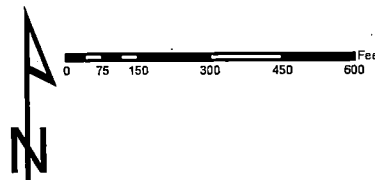
11

300

### Legend

-  Well Location
-  Townships
-  Place of Use
-  Sections
-  Taxlot 1300
-  Quarter Sections
-  Taxlots
-  Quarter Quarter Sections

1 inch = 400 feet



JACKSON COUNTY  
WATERMASTER

Prepared by Travis Kelly

This map is based on a digital database compiled by Jackson County from a variety of sources. Jackson County cannot accept responsibility for errors, omissions, or positional accuracy. There are no warranties, expressed or implied.

09-18-2016