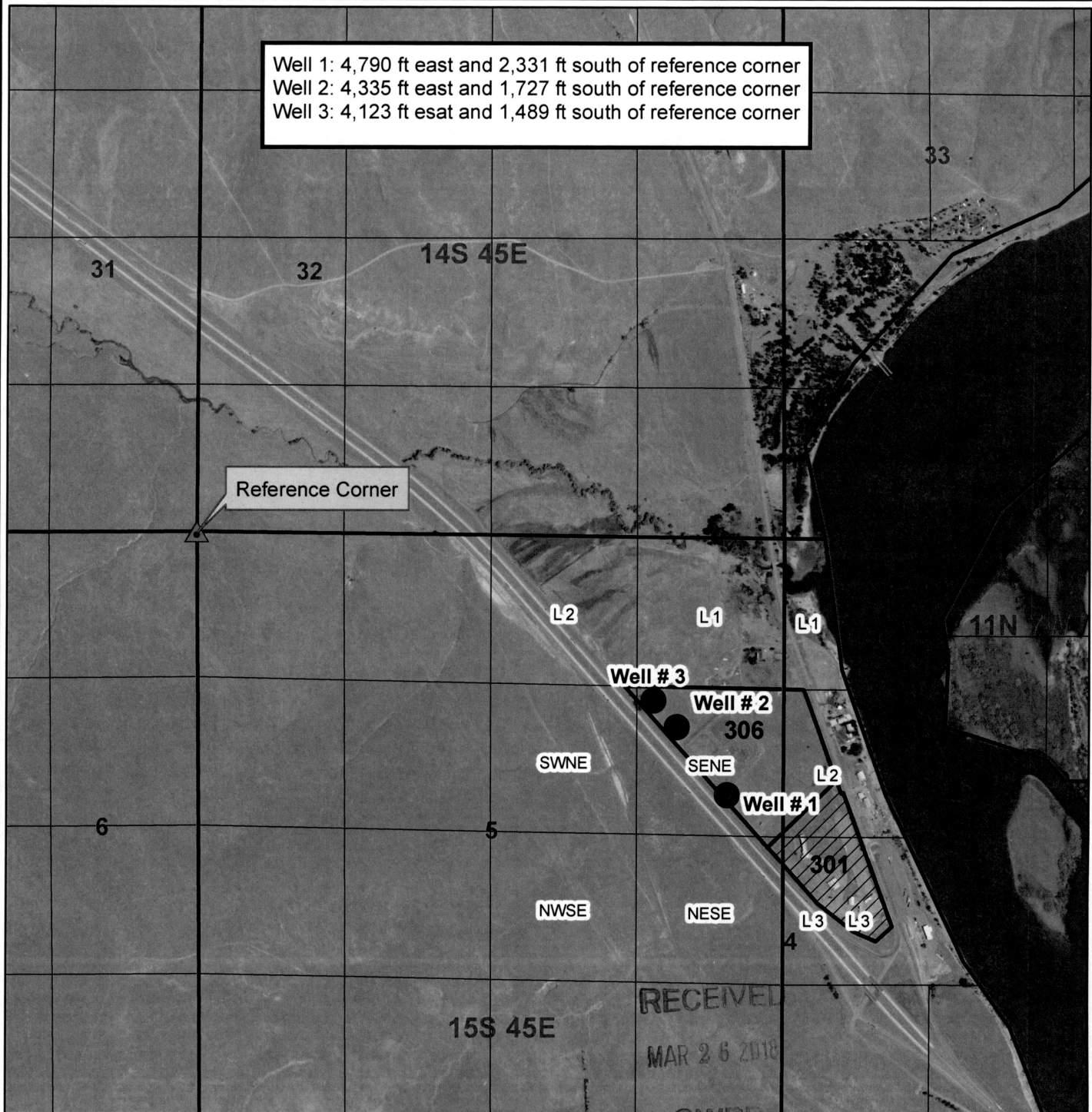









Well 1: 4,790 ft east and 2,331 ft south of reference corner
 Well 2: 4,335 ft east and 1,727 ft south of reference corner
 Well 3: 4,123 ft east and 1,489 ft south of reference corner

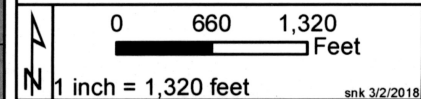


Legend

-  Reference Corner
-  Wells (Points of Appropriation)
-  Place of Use
-  Taxlots
-  Townships
-  Sections
-  Quarter-Quarters

Map Preparer's Disclaimer Statement: The preparation of this map was for the purpose of identifying the location of the proposed and/or existing water rights and has no intent to provide dimensions or location of property ownership lines.

Huntington Travel Plaza Inc
 Application for Permit for Groundwater



G-18653