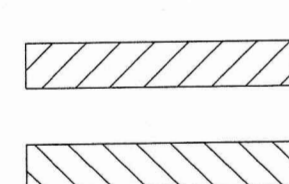
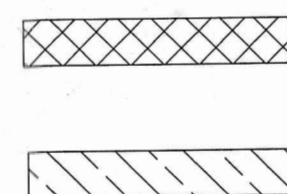


SCALE: 1" = 1320'



Lands requesting primary irrigation from new Basalt well. 149.9 Ac


Primary lands irrigated under Certificate 6288 requesting supplemental water from new Basalt well. 37.0 Ac



Primary lands irrigated under Certificate 6598 requesting supplemental water from new basalt well. 10.5 Ac

Primary lands irrigated under Certificate 6186 requesting supplemental water from new basalt well. 19.0 Ac.

PLEASE NOTE: Certificate 6186 notes a total of 25 acres within the certificate, however the certificate shows that there is 6.0 acres within the NW, NW of Section 21. The mapping tool of the water resources shows approximately 6 acres spanning the NW, SW and the NE, SW. I chose to show this as primary land from the new well until the area is resolved.



NOTE: The preparation of this map was for the purpose of identifying the location of the proposed water right and has no intent to provide dimensions or location of property ownership lines. Location information shown hereon was furnished by the applicant.

RECEIVED
OCT 02 2018
OWRD

APPLICATION MAP FOR IRRIGATION
FROM A NEW BASALT WELL
FOR
SAMUEL W. & DEBRA S. BAKER
AND LYMAN BAKER

BY
GREG BLACKMAN WATER RIGHTS
126 RIDGE DRIVE
LA GRANDE, OREGON 97850
SEPTEMBER 10, 2018

APPLICATION NO. _____
PERMIT NUMBER _____