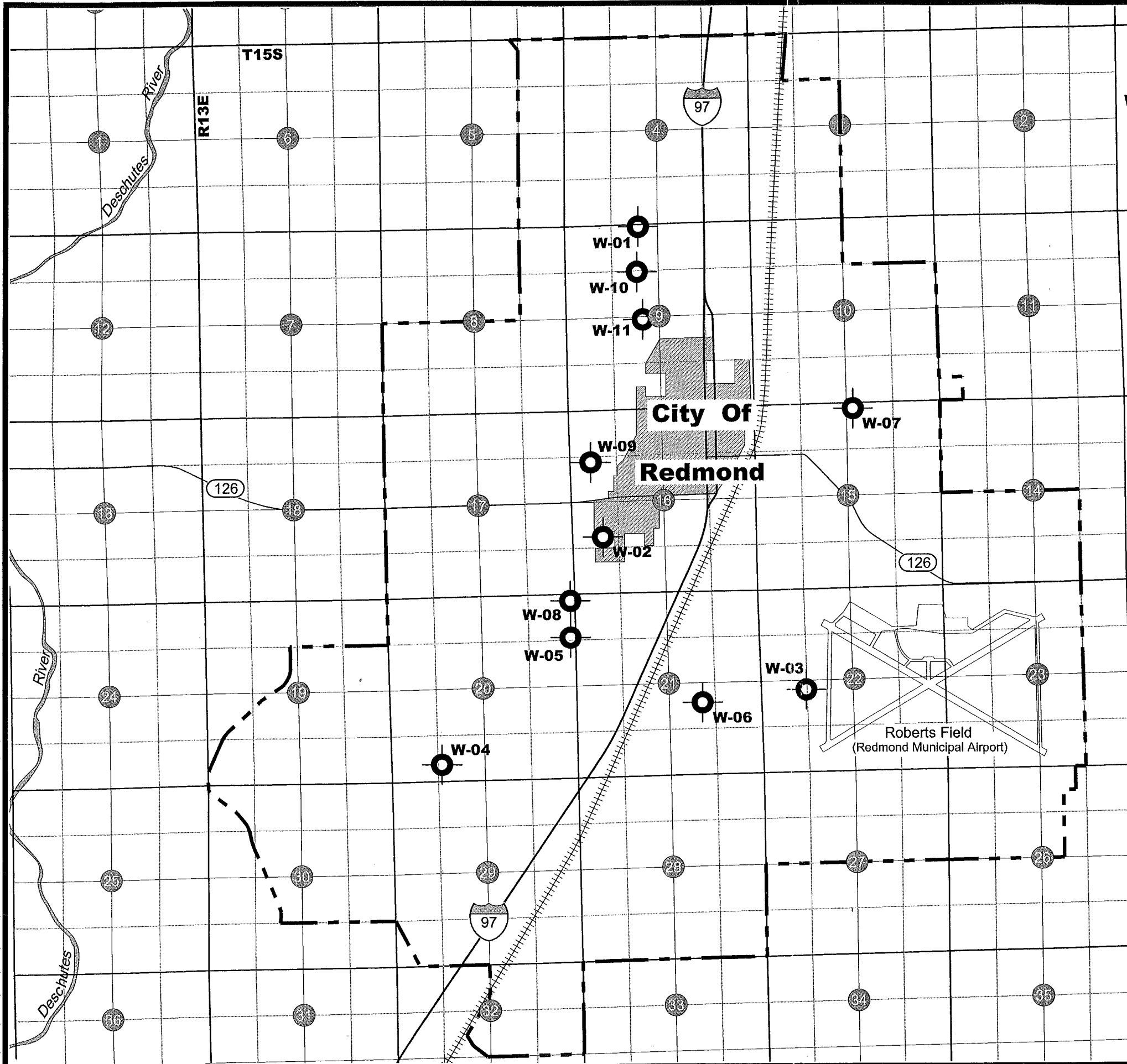


G:\1000\1003\104\Cad\Water\W003104\_F2\_WellLoc 11:51 10/16/2006 SS



**Explanation**

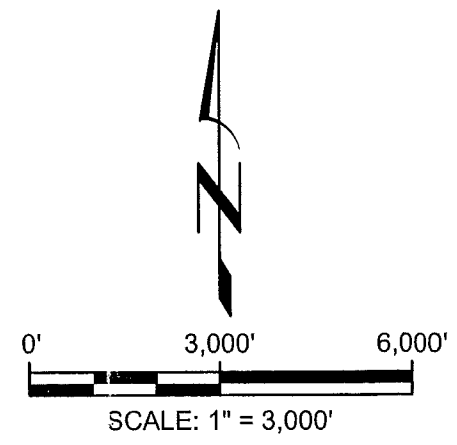

- Place Of Use For Water Right Permit G-12401, City Of Redmond UGB
- Location of City Well and Designation

**City Well Location**

Well #	Reference Corner	Distance
W-01 (e)	NW corner of Sec 9	2078'E - 64'S
W-02 (e)	SW corner of Sec 16	853'E - 1600'N
W-03 (e)	SW corner of Sec 22	1291'E - 2330'N
W-04 (e)	SW corner of Sec 20	1420'E - 475'N
W-05 (e)	NE corner of Sec 20	140'W - 1233'S
W-06 (e)	SE corner of Sec 21	1662'W - 2035'N
W-07 (p)	NW corner of Sec 15	2826'E - 158'S
W-08 (p)	NE corner of Sec 20	127'W - 190'S
W-09 (p)	NW corner of Sec 16	580'E - 1457'S
W-10 (p)	NW corner of Sec 9	2020'E - 1332'S
W-11 (p)	SW corner of Sec 9	2160'E - 2530'N

(e) = Existing Wells as of August 2006.  
 (p) = New Wells Proposed in this Application.

Deschutes County, Oregon  
 Township 15 South, Range 13 East, W.M.  
 Sections 3, 4, 5, 8, 9, 10, 11, 14, 15, 16, 17, 19,  
 20, 21, 22, 23, 26, 27, 28, 29, 30, & 32



**NOTES**

1. THIS MAP WAS PREPARED FOR THE PURPOSE OF IDENTIFYING THE LOCATION OF WATER RIGHTS ONLY AND IS NOT INTENDED TO PROVIDE LEGAL DIMENSIONS OR LOCATIONS OF PROPERTY OWNERSHIP LINES.

**RECEIVED**



**NEWTON CONSULTANTS INC.**  
 Earth, Water and Rock Specialists  
 Ph: 541 504-9960 Fax: 541 504-9961

City Well Locations  
 Ground Water Right Permit Application G-14908  
 City of Redmond, Oregon

DESIGNED BY: J. Newton

DRAWN BY: S. Schenck

DATE: Oct 2006

PROJECT NO: 1003-104

FIGURE 1