





N

Scale: 1" = 1320'

Amended Location Well#3
 2605' South of NW Corner of SEC 6
 1265' East of NW Corner of SEC 6

LEGEND

-  Buried Pipeline
-  Well
-  Existing Permit G-17865 Place of Use
-  Proposed Place of Use New Application

APPLICATION MAP FOR POINT OF
 APPROPRIATION AMMENDMENT
 FOR PERMIT G-17865
 and for
 NEW GROUND WATER
 FOR
 V BOX LAND & LIVESTOCK CO.

app #
 Permit Amendment
 T-12985

OWRD

RECEIVED

APR 19 2018

OWRD

G-18657