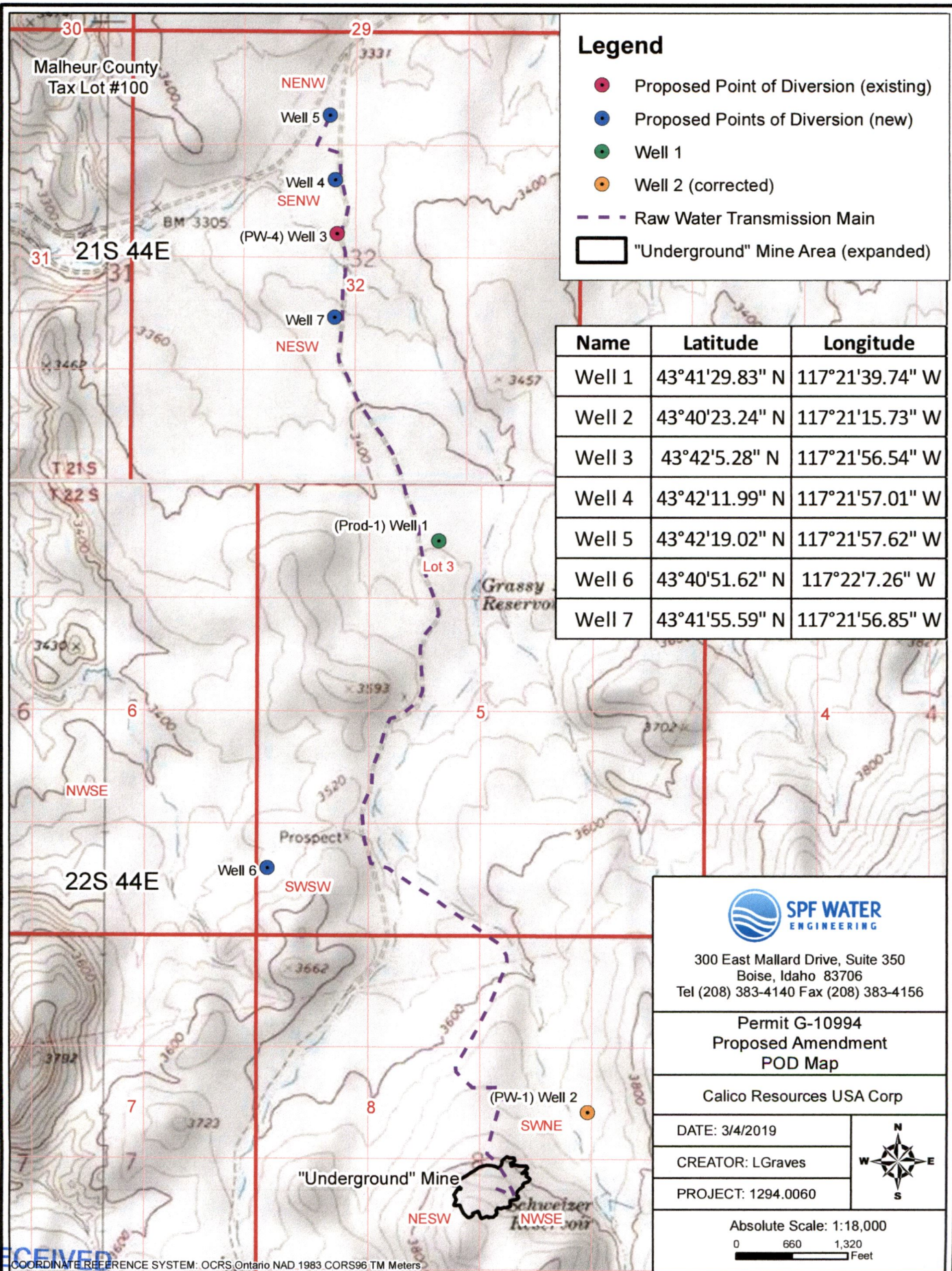



Path: G:\PROJECTS\1294\0060_Water_Rights\PROJECT\GIS\Map\Projects\PMNT_POD_Map (8 x11).mxd



Legend

- Proposed Point of Diversion (existing)
- Proposed Points of Diversion (new)
- Well 1
- Well 2 (corrected)
- - - Raw Water Transmission Main
- "Underground" Mine Area (expanded)

| Name | Latitude | Longitude |
|--------|----------------|-----------------|
| Well 1 | 43°41'29.83" N | 117°21'39.74" W |
| Well 2 | 43°40'23.24" N | 117°21'15.73" W |
| Well 3 | 43°42'5.28" N | 117°21'56.54" W |
| Well 4 | 43°42'11.99" N | 117°21'57.01" W |
| Well 5 | 43°42'19.02" N | 117°21'57.62" W |
| Well 6 | 43°40'51.62" N | 117°22'7.26" W |
| Well 7 | 43°41'55.59" N | 117°21'56.85" W |




SPF WATER ENGINEERING

300 East Mallard Drive, Suite 350
Boise, Idaho 83706
Tel (208) 383-4140 Fax (208) 383-4156


Permit G-10994
Proposed Amendment
POD Map

Calico Resources USA Corp

| | |
|--------------------|---|
| DATE: 3/4/2019 |  |
| CREATOR: LGraves | |
| PROJECT: 1294.0060 | |

Absolute Scale: 1:18,000

0 660 1,320 Feet



RECEIVED

COORDINATE REFERENCE SYSTEM: OCRS Ontario NAD 1983 CORS96 TM Meters

MAR 27 2019

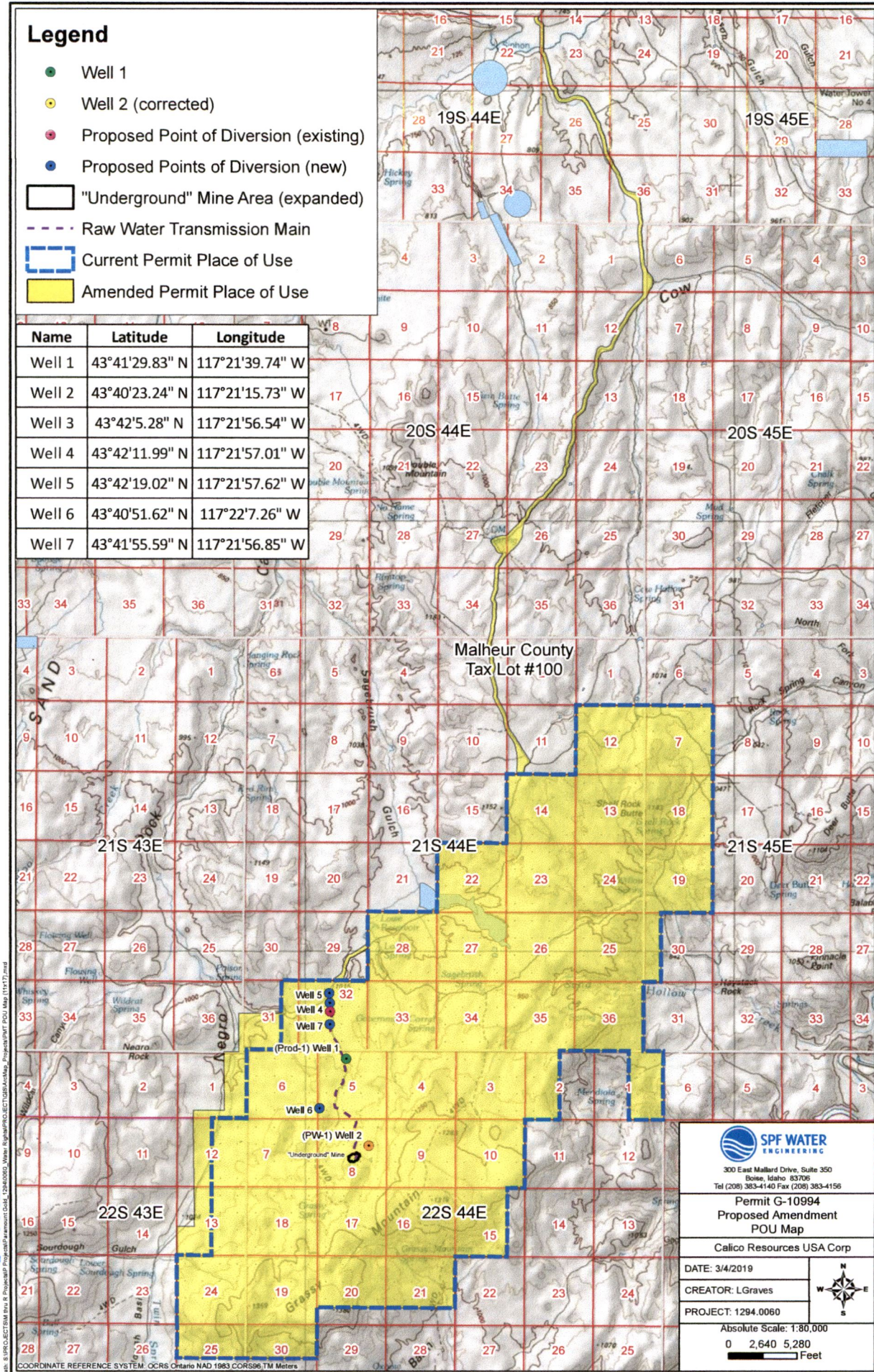
13157

OWBD

RECEIVED

MAR 27 2019

OWRD



Legend

- Well 1
- Well 2 (corrected)
- Proposed Point of Diversion (existing)
- Proposed Points of Diversion (new)
- "Underground" Mine Area (expanded)
- Raw Water Transmission Main
- Current Permit Place of Use
- Amended Permit Place of Use

| Name | Latitude | Longitude |
|--------|----------------|-----------------|
| Well 1 | 43°41'29.83" N | 117°21'39.74" W |
| Well 2 | 43°40'23.24" N | 117°21'15.73" W |
| Well 3 | 43°42'5.28" N | 117°21'56.54" W |
| Well 4 | 43°42'11.99" N | 117°21'57.01" W |
| Well 5 | 43°42'19.02" N | 117°21'57.62" W |
| Well 6 | 43°40'51.62" N | 117°22'7.26" W |
| Well 7 | 43°41'55.59" N | 117°21'56.85" W |

Path: S:\PROJECT\ESM\New\8\Project\PROJECT\GIB\Avalanche_Proposed\POU Map (11117).mxd

SPF WATER ENGINEERING
 300 East Mallard Drive, Suite 350
 Boise, Idaho 83706
 Tel (208) 383-4140 Fax (208) 383-4156

Permit G-10994
 Proposed Amendment
 POU Map

Calico Resources USA Corp

DATE: 3/4/2019
 CREATOR: LGraves
 PROJECT: 1294.0060



Absolute Scale: 1:80,000
 0 2,640 5,280 Feet

13157