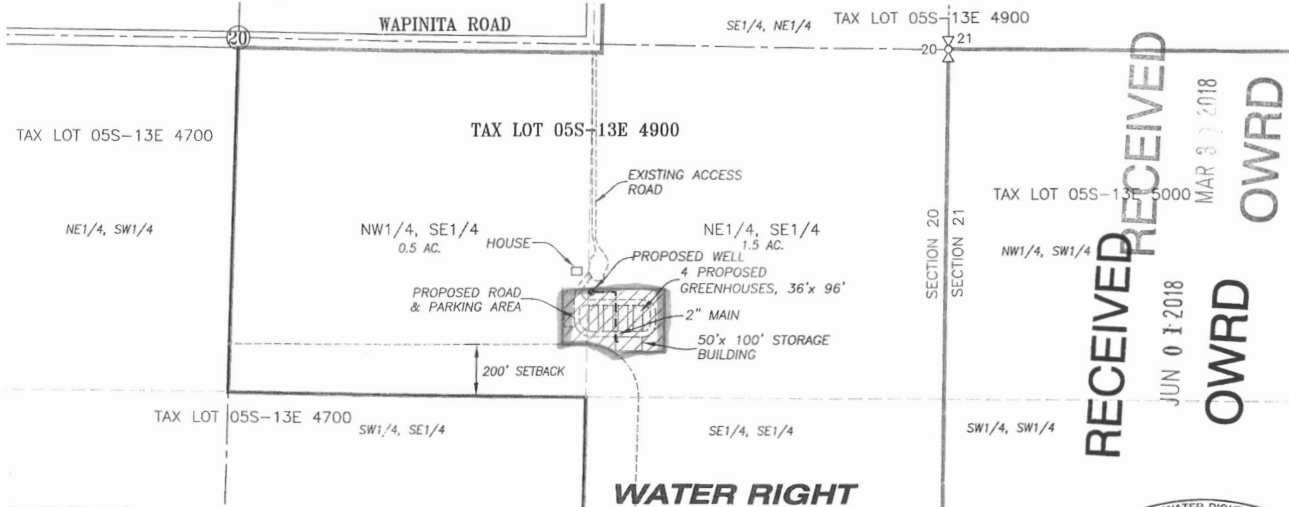


SECTION 20, TWP.5 S. RANGE 13 E. W.M. WASCO COUNTY, OREGON



RECEIVED
 JUN 01 2018
OWRD

RECEIVED
 MAR 03 2018
OWRD

WATER RIGHT

GROUND WATER APPLICATION MAP

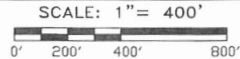
APPLICATION No. _____

PERMIT No. _____

IN THE NAME OF:
TFN PROPERTIES


DATE: JUNE 23, 2016

BY: **TENNESON ENGINEERING CORP.**
 3775 CRATES WAY
 THE DALLES, OREGON. 97058
 PH. 541-296-9177
 FAX 541-296-6657



LEGEND:

- PROPOSED WELL & METER: 913' SOUTH & 1336' WEST OF THE E1/4 COR. SEC. 20
- APPLICATION AREA = 2.0 ACRES
- 2" IRRIGATION MAIN



NOTE: EXPIRES: 06/30/2018
 "THIS MAP IS NOT INTENDED TO PROVIDE LEGAL DIMENSIONS OR LOCATIONS OF PROPERTY OWNERSHIP LINES."
 W.O. #14830.WR

RECEIVED

MAR 26 2018

OWRD

G-10636