


T.6S. R.1W. Section 31, W.M.

Proposed Well 1 is located 1,590 feet north and 150 feet west from the NE corner, DLC 38.

Proposed Well 2 is located 465 feet north from the NE corner, DLC 38.

 Area (114.1 Acres) proposed for irrigation use.

RECEIVED
DEC 19 2018
OWRD

Smith
DLC 42

0.3 Section 30
0.1 Section 31

Proposed Well 1

TL 6 1W 31 400

NENW
SESW

NWNE NENE
SWNE SENE



TL 6 1W 31 500

Russell
DLC 41

CERTIFIED WATER RIGHTS EXAMINER
#00772WRE
Maria R. Kupillas
MARIA R. KUPILLAS
JUNE 08, 1999
STATE OF OREGON

Proposed Well 2

EXPIRATION DATE: 6/30/19

 Tax Lot Boundary
 Donation Land Claim boundary

Hazelgreen Road

Shannon
DLC 38

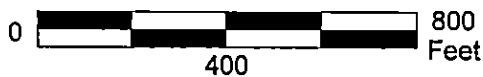
Lot-3- 31

NE Corner, DLC 38

Lot 2 Lot 1

This map was prepared for the purpose of identifying the location of a water right only and is not intended to provide legal dimensions or location of property ownership lines.

Scale: 1" = 400'



Pacific Hydro-Geology Inc.

11/2018

New Water Right Application Map

Brian and Duane LLC / Duane Ditchen
T.6S., R.1W., Section 31, W.M.

Ditchen.cdr

G-18772