


SECTION 5, T4S R2E, WM

CLACKAMAS COUNTY, OREGON



1 inch = 400 feet



32

5

100 South Spangler Road






200

100

300

LOT 3

LOT 4

-  POU Nursery 30.0 ac
-  Section
-  Tax Lots
-  Well
-  QQ Lines

Well: 670' S, 1770' W of NE Cor Sec 5



Source: USGS, EPA

GROUNDWATER APPLICATION MAP

G-CAN OF OREGON, LLC

Date: 9/13/2019

OWKD Rec'd
9/13/2019

NOTE: THIS MAP IS NOT INTENDED TO
PROVIDE LEGAL DIMENSIONS OR LOCATIONS
OF PROPERTY OWNERSHIP LINES.

WATER RIGHT SERVICES, LLC

PO BOX 1830, BEND, OR 97709

CCB# 197121 www.oregonwater.us

541-389-2837 JOHNSHORT@USA.COM