

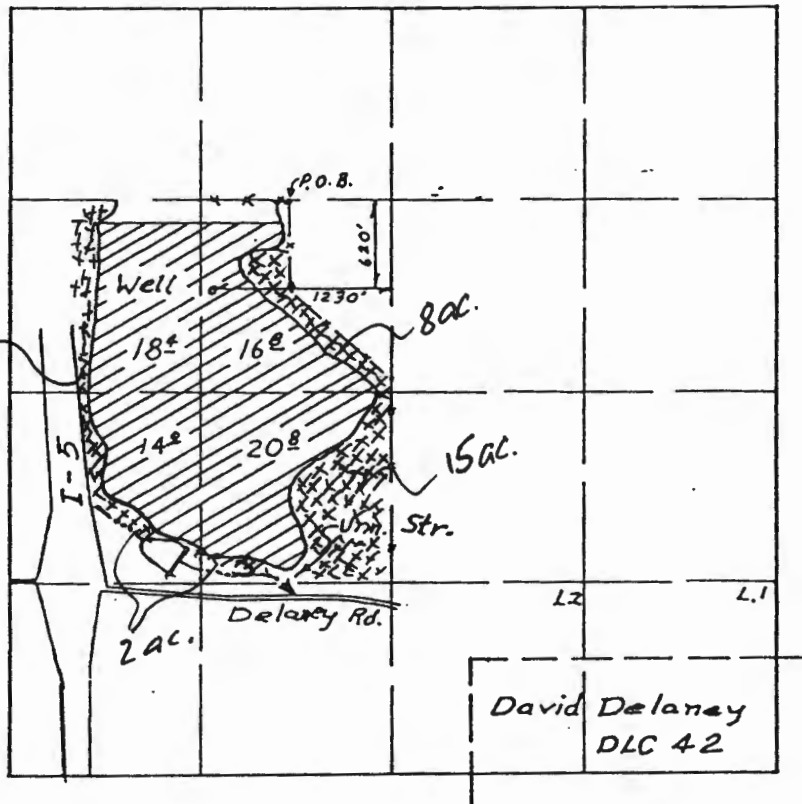
RECEIVED

SEP 2 1999


WATER RESOURCES DEPT.  
SALEM, OREGON

T. 8 S. R. 3 W., W.M.

SEC. 25



Scale  
4" = 1 Mi

 Proposed  
 additional  
 acreage  
 8  
 15  
 5  
 2  
 -----  
 30 acres

RECEIVED

SEP 24 1999

WATER RESOURCES DEPT.  
SALEM, OREGON


FINAL PROOF SURVEY MAP

FOR

JOHN D. MILLER

APPL. NO. ~~G-12479~~ PER. NO. ~~G-11363~~

G-15037



THIS MAP WAS PREPARED FOR THE PURPOSE OF IDENTIFYING THE LOCATION OF A WATER RIGHT ONLY AND IS NOT INTENDED TO PROVIDE LEGAL DIMENSIONS OR LOCATION OF PROPERTY OWNERSHIP LINES.





59624-006  
1300  
70.51 AC  
#6

024 00 19 0

This map is for the purpose of assisting in handling said premises and the Company assumes no liability for variations, if any, in dimensions and location ascertained by actual survey.  
TICOR TITLE INSURANCE CO.

RECEIVED

SEP 24 1999

WATER RESOURCES DEPT.  
SALEM, OREGON

Well x ←

144 00 19 0

59615-619  
100  
18.47 AC

59607-889  
200  
21.87 AC

144 00 19 0

RECEIVED

APR 5 1991

WATER RESOURCES DEPT.  
SALEM, OREGON

DELANEY ROAD SE

(CR 843)

MARION COUNTY  
Section 25  
Township 8 South  
Range 3 West of Willamette Meridian

Currently Irrigated  
70 ac. G-11363

Proposed Expansion  
max. of 35 ac.

INTERSTATE 5 FREE

