








WELL 3 LOCATED 500' NORTH & 1080' EAST OF THE SOUTH 1/4 CORNER OF SECTION 4

-  PRIMARY IRRIGATION - 96.1 ACRES
-  SUPPLEMENTAL IRRIGATION - 80.0 ACRES
-  AREA TO DIMINISH TO SUPPLEMENTAL - 30.0 ACRES

MAP TO ACCOMPANY
 AFFIDAVIT FOR THE PARTIAL
 DIMINUTION OF A WATER
 RIGHT PERMIT
 FOR
JAMES & JANET HAYDN-MYER
 SECTION 34, T35S R12E W.M.
 SECTIONS 3 & 4, T36S R12E W.M.
 KLAMATH COUNTY, OREGON

PERMIT NO.
G-15503

- LEGEND**
-  SECTION LINE
 -  1/4 SECTION LINE
 -  1/16 SECTION LINE
 -  MAINLINE

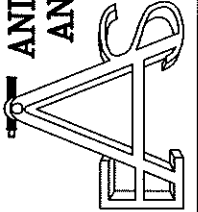


NOTE:
 PREPARATION OF THIS MAP IS FOR
 IDENTIFYING WATER RIGHTS ONLY. IT
 HAS NO INTENT TO PROVIDE
 LOCATIONS OR DIMENSIONS OF
 PROPERTY BOUNDARIES.

SCALE: 1"=1320'

REVISION	BY

**ANDERSON ENGINEERING
 AND SURVEYING, INC.**
 P.O. BOX 28
 LAKEVIEW, OREGON 97630
 (541) 947-4407
 FAX: 947-2321



FOR:
JAMES & JANET HAYDN-MYER
 10807 WARRENVILLE RD
 OAKDALE, CA 95361

MAP TO ACCOMPANY PARTIAL
 DIMINUTION OF A WATER
 WATER PERMIT G-15503

RECEIVED
 JUN 28 2021

OWRD

DATE:	01/27/21
SCALE:	1"=1320'
DWG. BY:	R.C.
JOB:	2020-091
FILE:	2020-091
SHEET:	1 of 2