

**Application for a Permit
Amendment in the Name of
Rockwood Water PUD and
City of Gresham**
Permit G-16917, Application G-8585

Multnomah County
Townships 1 North and 1 South,
Ranges 2 and 3 East (W.M.)

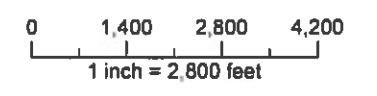
LEGEND

- ⊙ Authorized Point of Appropriation (POA)
- ⊙/ Proposed Point of Appropriation (POA)
- ▨ Authorized Place of Use (POU)
- Tax Lot
- ⬜ City Boundary
- Railroad
- Major Road
- ~ Watercourse
- Waterbody

RECEIVED
OCT 21 2019
OWRD

POA LOCATION DESCRIPTION

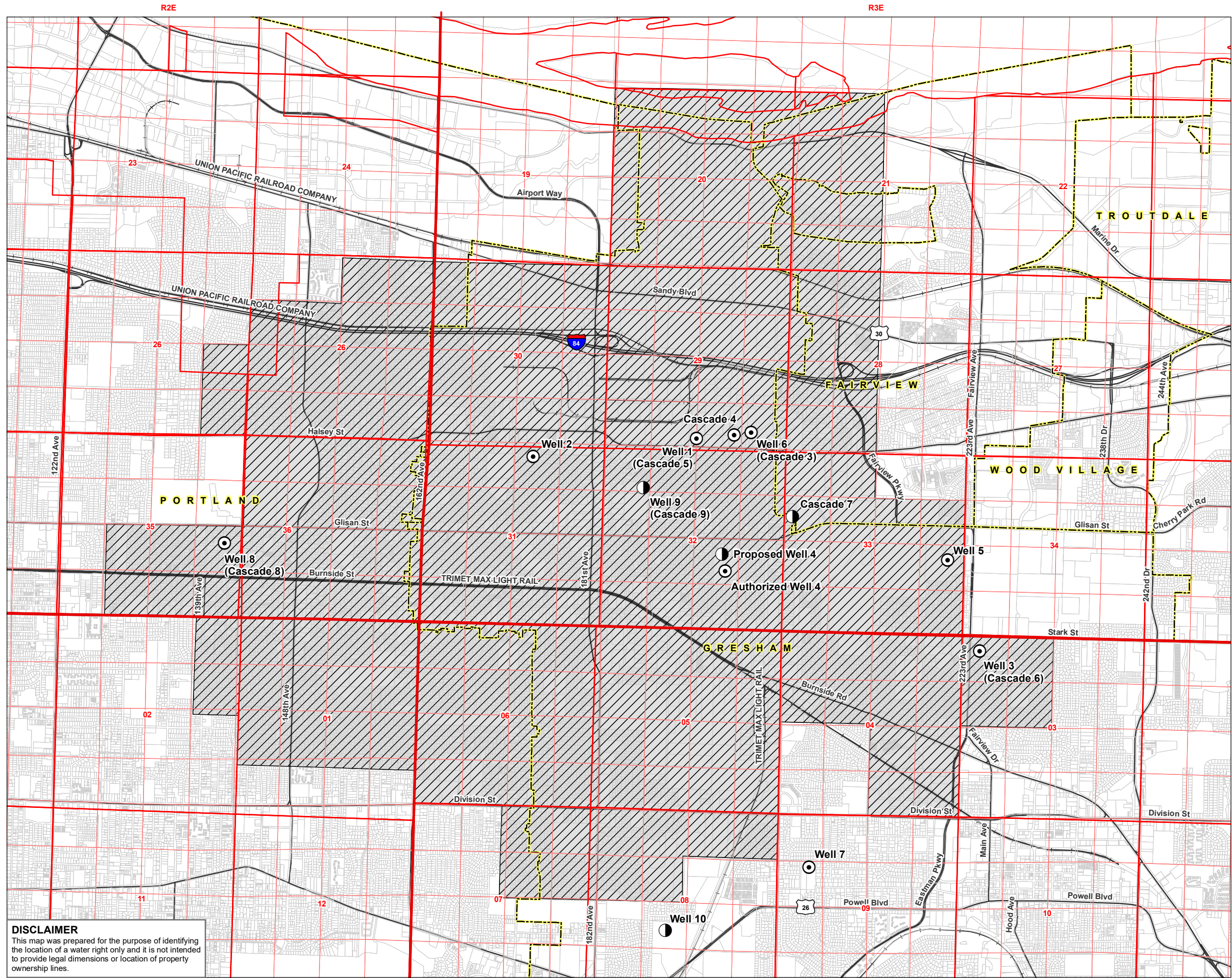
Well 1 (Cascade 5) Located 255 feet North and 2640 feet East from the SW corner of Section 29, Township 1 North, Range 3 East (W.M.)
 Well 2. Located 400 feet South and 2100 feet West from the NE corner of Section 31, Township 1 North, Range 3 East (W.M.)
 Well 3. Located 425 feet South and 490 feet East from the NW corner of Section 3, Township 1 South, Range 3 East (W.M.)
 Authorized Well 4. Located 1700 feet North and 1700 feet West from the SE corner of Section 32, Township 1 North, Range 3 East (W.M.)
 Proposed Well 4. Located 2220 feet North and 1780 feet West from the SE corner of Section 32, Township 1 North, Range 3 East (W.M.)
 Well 5. Located 2200 feet North and 500 feet West from the SE corner of Section 32, Township 1 North, Range 3 East (W.M.)
 Well 6 (Cascade 3) Located 465 feet North and 1040 feet West from the SE corner of Section 29, Township 1 North, Range 3 East (W.M.)
 Well 7. Located 1500 feet South and 900 feet East from the NW corner of Section 9, Township 1 South, Range 3 East (W.M.)
 Well 8 (Cascade 8) Located 2170 feet North and 485 feet West from the SE corner of Section 35, Township 1 North, Range 2 East (W.M.)
 Cascade 4. Located 415 feet North and 1520 feet West from the SE corner of Section 29, Township 1 North, Range 3 East (W.M.)
 Cascade 7. Located 3340 feet North and 215 feet East from the SW corner of Section 33, Township 1 North, Range 3 East (W.M.)
 Well 9. Located 1085 feet South and 1170 feet East from the NW corner of Section 32, Township 1 North, Range 3 East (W.M.)
 Well 10. Located 3565 feet South and 2275 feet East from the NW corner of Section 8, Township 1 South, Range 3 East (W.M.)



DISCLAIMER
This map was prepared for the purpose of identifying the location of a water right only and it is not intended to provide legal dimensions or location of property ownership lines.

Date: September 25, 2019
Data Sources: USGS, METRO, ESRI





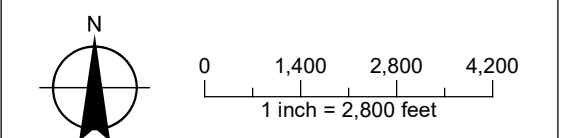
Application for a Permit Amendment in the Name of Rockwood Water PUD and City of Gresham

Permit G-16917, Application G-8585

Multnomah County
Townships 1 North and 1 South,
Ranges 2 and 3 East (W.M.)

- LEGEND**
- Authorized Point of Appropriation (POA)
 - Proposed Point of Appropriation (POA)
 - Authorized Place of Use (POU)
 - Tax Lot
 - City Boundary
 - Railroad
 - Major Road
 - Watercourse
 - Waterbody

- POA LOCATION DESCRIPTION**
- Well 1 (Cascade 5):** Located 255 feet North and 2640 feet East from the SW corner of Section 29, Township 1 North, Range 3 East (W.M.)
 - Well 2:** Located 400 feet South and 2100 feet West from the NE corner of Section 31, Township 1 North, Range 3 East (W.M.)
 - Well 3 (Cascade 6):** Located 425 feet South and 490 feet East from the NW corner of Section 3, Township 1 South, Range 3 East (W.M.)
 - Authorized Well 4:** Located 1700 feet North and 1700 feet West from the SE corner of Section 32, Township 1 North, Range 3 East (W.M.)
 - Proposed Well 4:** Located 2220 feet North and 1780 feet West from the SE corner of Section 32, Township 1 North, Range 3 East (W.M.)
 - Well 5:** Located 2200 feet North and 500 feet West from the SE corner of Section 32, Township 1 North, Range 3 East (W.M.)
 - Well 6 (Cascade 3):** Located 465 feet North and 1040 feet West from the SE corner of Section 29, Township 1 North, Range 3 East (W.M.)
 - Well 7:** Located 1500 feet South and 900 feet East from the NW corner of Section 9, Township 1 South, Range 3 East (W.M.)
 - Well 8 (Cascade 8):** Located 2170 feet North and 485 feet West from the SE corner of Section 35, Township 1 North, Range 2 East (W.M.)
 - Cascade 4:** Located 415 feet North and 1520 feet West from the SE corner of Section 29, Township 1 North, Range 3 East (W.M.)
 - Cascade 7:** Located 3340 feet North and 215 feet East from the SW corner of Section 33, Township 1 North, Range 3 East (W.M.)
 - Well 9 (Cascade 9):** Located 1085 feet South and 1170 feet East from the NW corner of Section 32, Township 1 North, Range 3 East (W.M.)
 - Well 10:** Located 3565 feet South and 2275 feet East from the NW corner of Section 8, Township 1 South, Range 3 East (W.M.)



DISCLAIMER
This map was prepared for the purpose of identifying the location of a water right only and it is not intended to provide legal dimensions or location of property ownership lines.