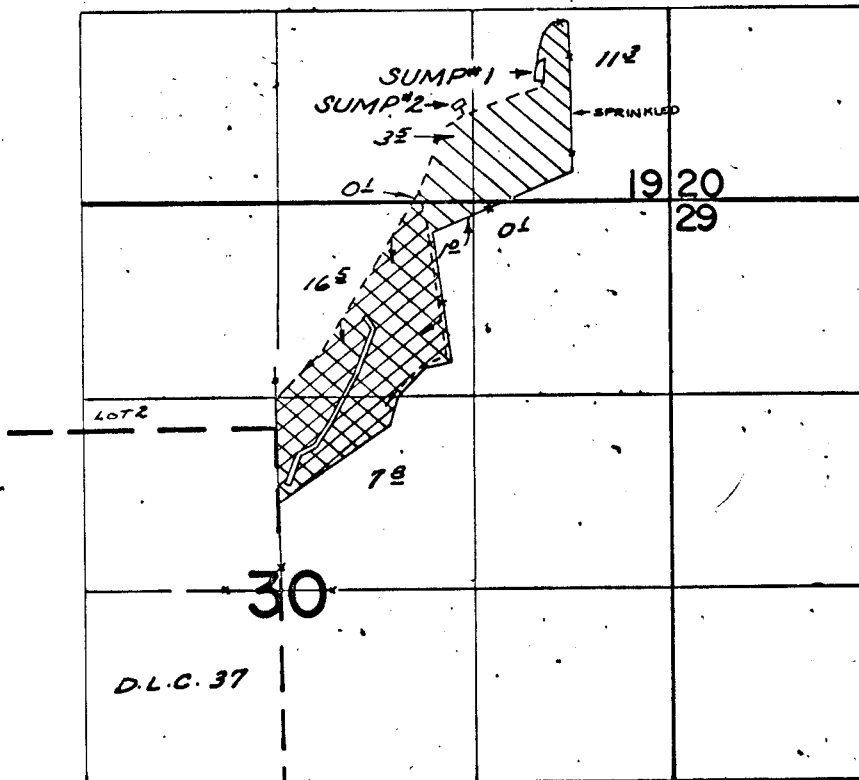




G-2899

1971-17

T. 39S.R.7W.W.M.



SUMPS LOC: #1 - 3530'N. & 1770'E; #2 - 3530'N. & 1220'E,
 BOTH FROM CENTER SEC. 30

 - SUMP #2  - SUMP #1

FINAL PROOF SURVEY UNDER

Application No. G-3182 Permit No. G-2899
 IN NAME OF

FRANK G. AULT JR.

Surveyed JUNE 17, 1971, by G. BAGA

R.G.M.
 1971-B