

G-3077
32377

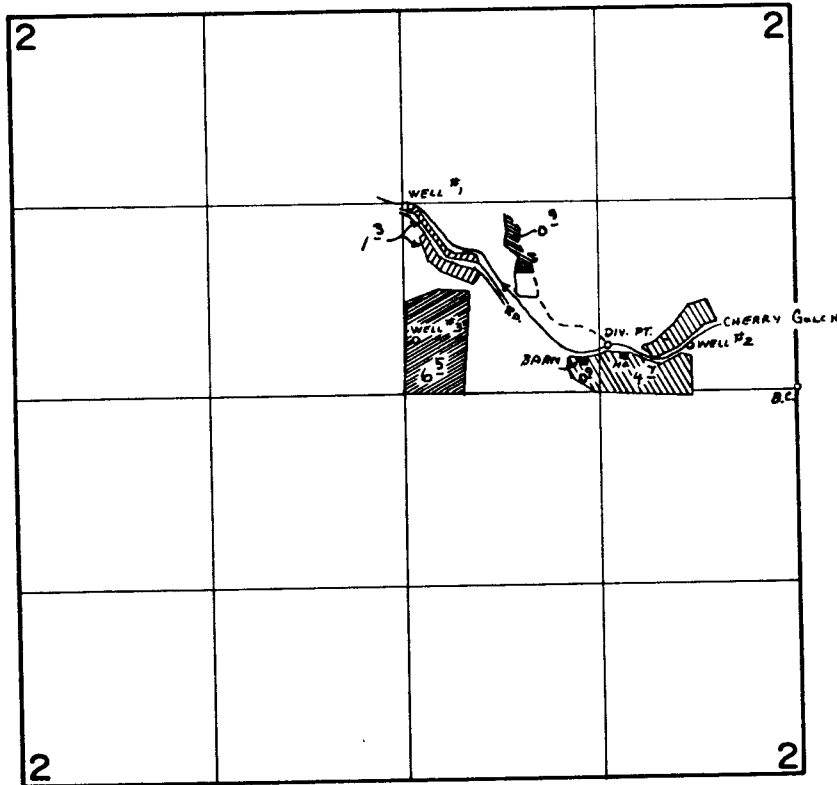
RECEIVED





NOV 24 1976

WM. DIST. 14
GRANTS PASS, ORE.

T.39S.,R.5W.,W.M.

31-5-77



32377 -  WELL #1 (PRIMARY) - 1260' N AND 2610' W
 32377 -  WELL #2 (SUPPLEMENTAL) - 290' N AND 730' W
 32377 -  WELL #3 (SUPPLEMENTAL) - 360' N AND 2600' W
 32377 -  CHERRY GULCH DIV. (PRIMARY) - 300' N AND 1290' W

} FROM E 1/4 COR
OF SEC. 2

FINAL PROOF SURVEY UNDER

Application No. 43297 Permit No. 32377
G-3302 G-3077
IN NAME OF

CLAIRE O. BROWN

Surveyed SEPT. 13, 1974, by L. TOLL