
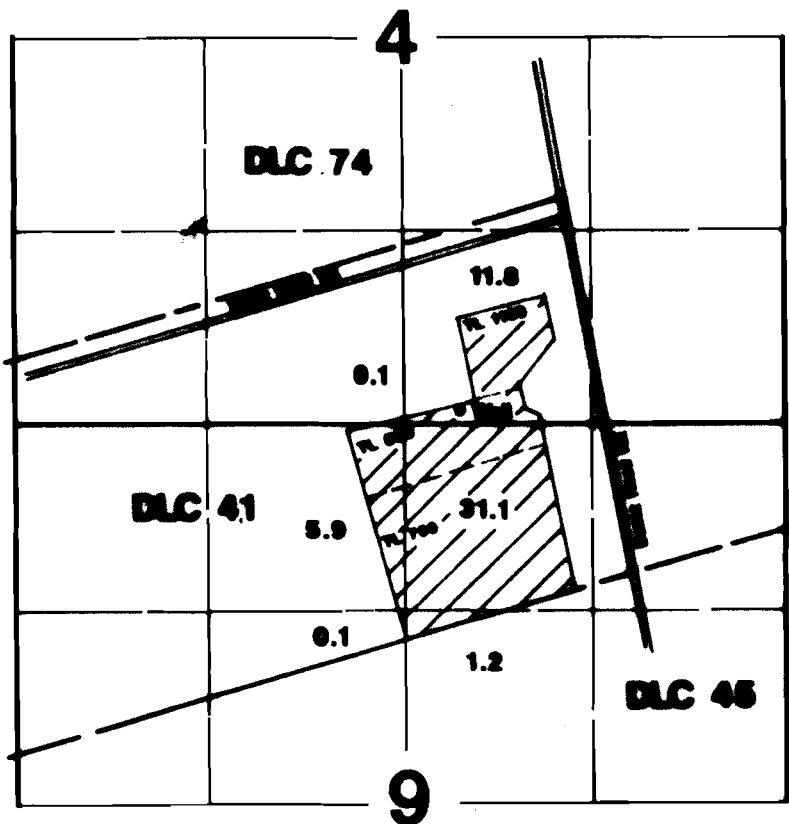



T.4S. R.1W., W.M.



Well is located 1185'N & 1152'W from the SE corner of DLC 41.



Final Proof Survey

Transfer #: T-0400

In Name Of

John & Maxine Singer

Surveyed on September 6, 2000 by JM Schutte

This Map Was Prepared For The Purpose Of Identifying The Location Of A Water Right Only And Is Not Intended To Provide Legal Dimensions Or Location Of Property Ownership Lines.

