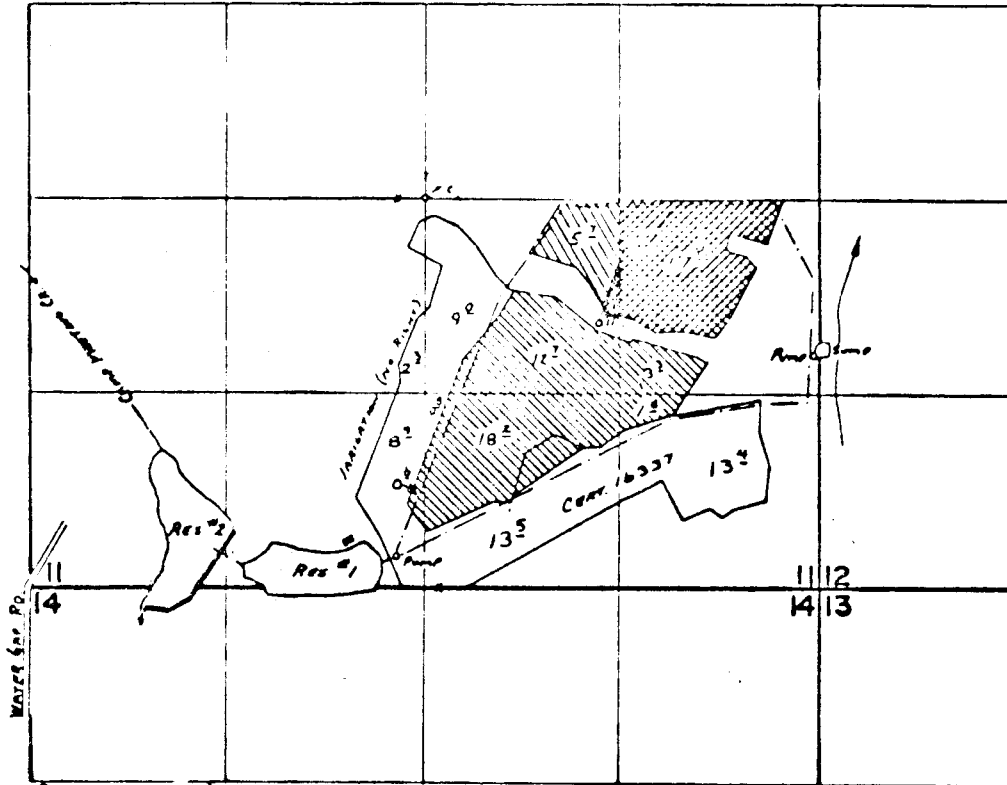



Permit: G 4486
Volume: 6B
Strm: SUMP WELL
Trib: WILLIAMS CR
Priority: 1/15/69

T.38S.,R.5W.,W.M.

RECEIVED
MAR - 3 1975
W.M. DIST. 14
WRANTS PAGE ONE



Dam Loc: 2420'S AND 1400'W FROM C/4 Sec. 11
Sump Loc: 1870'S AND 2600'E FROM C/4 Sec. 11

 SUPPLEMENTAL A-37246
SUPPLEMENTAL A-37246 & A-6-4762
PRIMARY A-6-4762

FINAL PROOF SURVEY
UNDER

R-37246 R-3942
37247 29336
Application No. G-4762. Permit No. G-4486.
IN NAME OF

MADRONE RANCH

Surveyed Oct. 10, 1974, by L. T. Tolh.

39511

RECEIVED

APR 30 1976

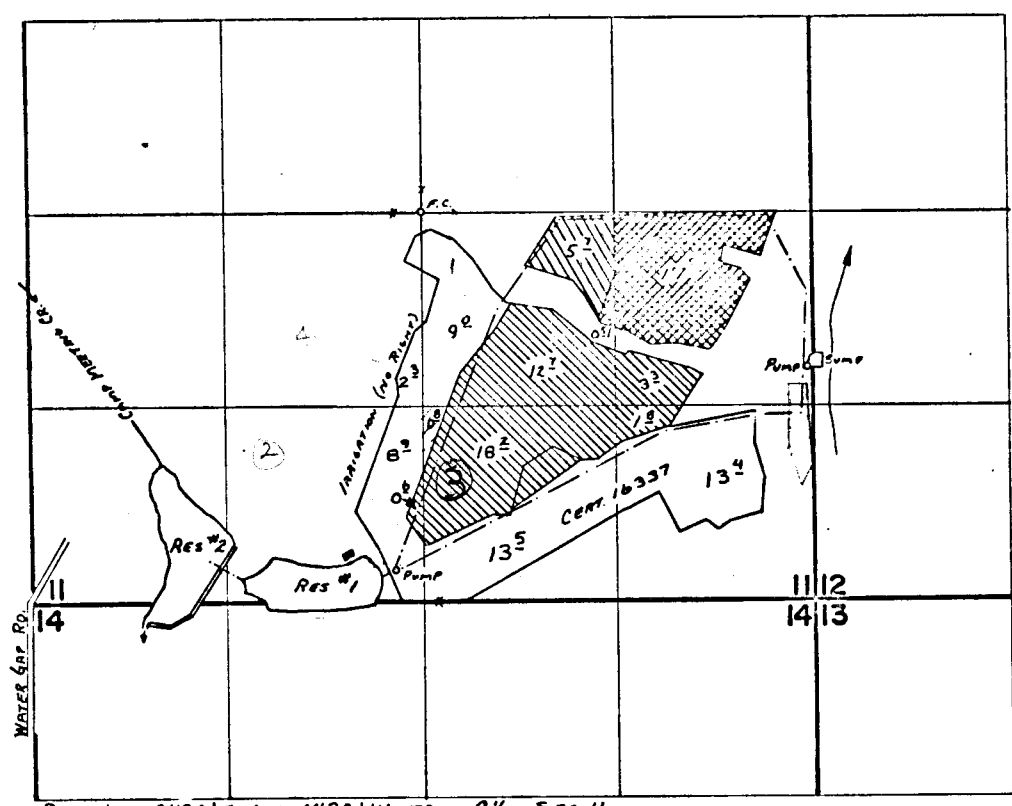
WM. DIST. 14
GRANTS PASS, ORE

R-3942

29336

G-4486

T.38S.,R.5W.,W.M.



DAM LOC: 2420'S AND 1400' W FROM C/4 SEC.11
Sump Loc: 1040'S AND 2600' E FROM C/4 SEC.11

- SUPPLEMENTAL A-37246
- SUPPLEMENTAL A-37246 & A-G-4762
- PRIMARY A-G-4762

FINAL PROOF SURVEY UNDER

R-37246 R-3942
37247 29336
Application No. G-4762. Permit No. G-4486.
IN NAME OF

.....MADRONE RANCH.....

Surveyed Oct. 10, 1974, by ...L. T. ...