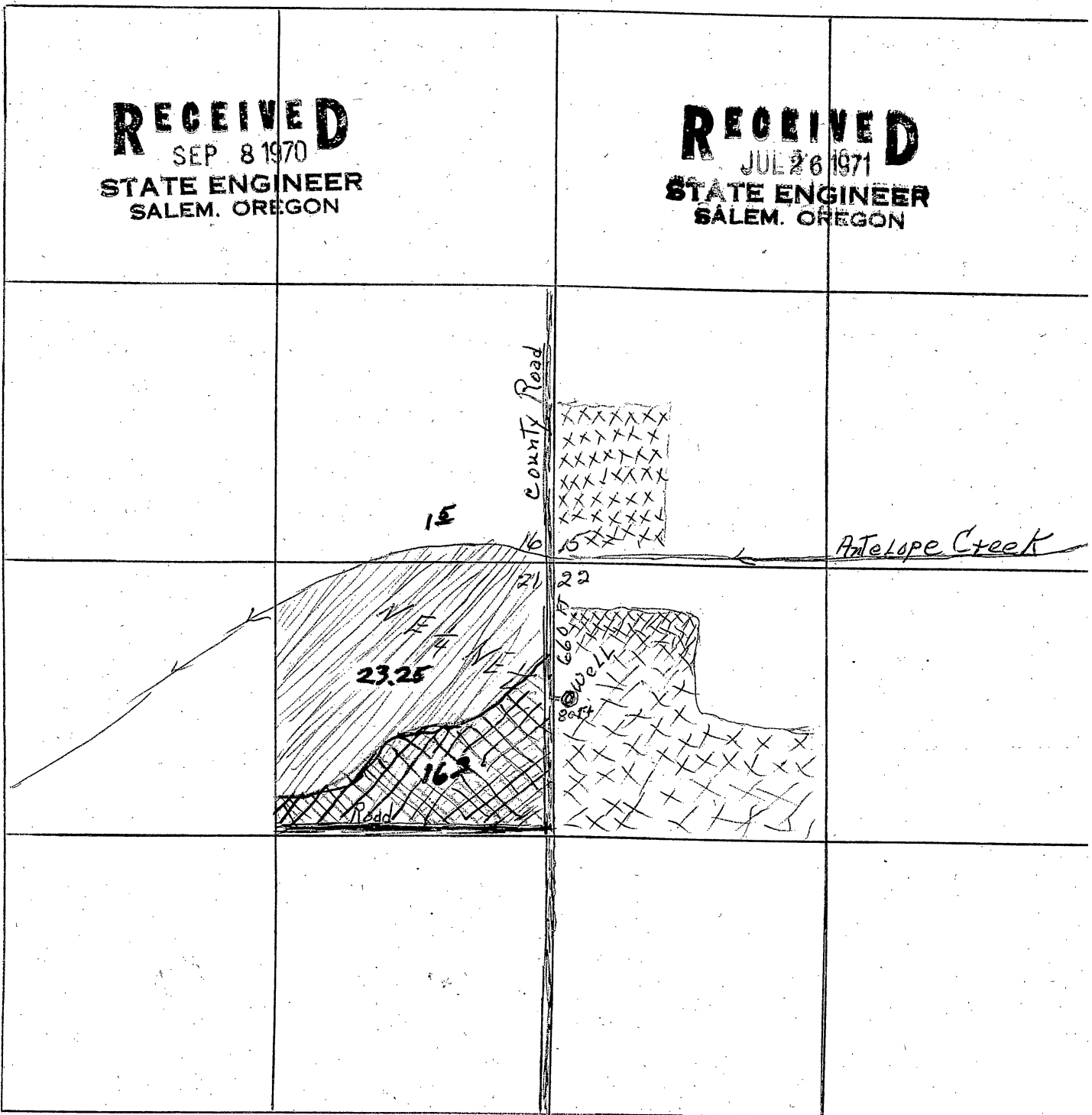





T. 8 S. Range 16 E W M

**RECEIVED**  
SEP 8 1970  
STATE ENGINEER  
SALEM, OREGON

**RECEIVED**  
JUL 26 1971  
STATE ENGINEER  
SALEM, OREGON



-  Proposed Supplemental to creek right
-  Proposed Primary
-  Existing

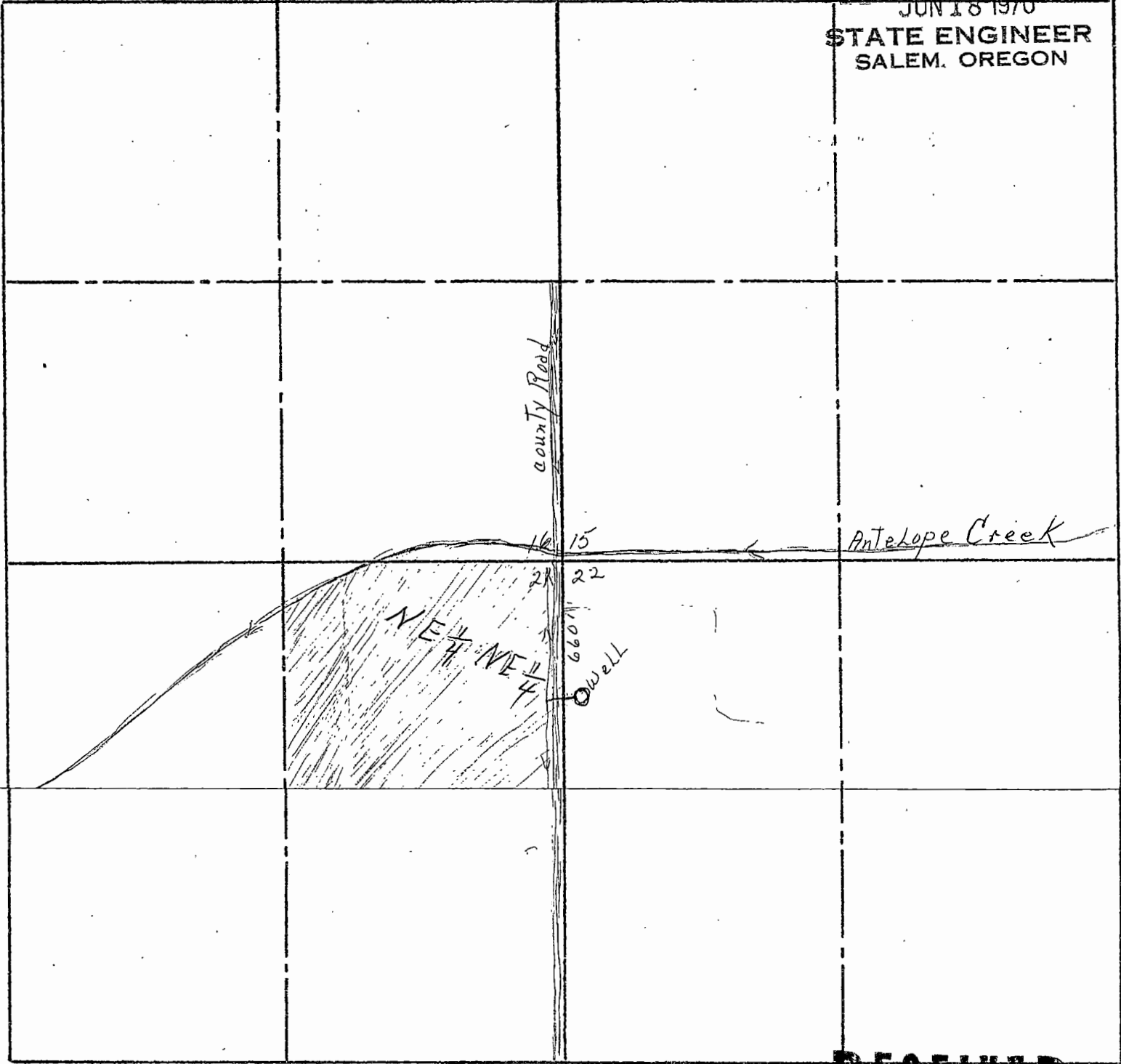
Applic No. G 5222  
Permit No. G-5081

T. 8 S. Range 16 E W M

**RECEIVED**

JUN 18 1970

STATE ENGINEER  
SALEM, OREGON



**RECEIVED**

SEP 8 1970

STATE ENGINEER  
SALEM, OREGON

SCALE: 1 inch = 10 Chs. or 660 ft.

Application No. 65222  
Permit No.