









LEGEND

-  Sanders Well - 284 Ac.
-  Big Well & Dusenberg Well 690 Ac.
-  Middle Well - 32.0 Ac.
-  Lower Dam Well 2.25 Ac
-  Upper Dam Well 24.0 Ac
-  Buried Main lines

Application No. 6266721  
 Permit No. G-5254  
 RECEIVED  
 NOV 18 1974  
 STATE ENGINEER  
 SALEM, OREGON

EAGLE BANNER RANCHES  
 LOWER RANCH  
 T. 24 S., R. 27 E., W. M.  
 HARNEY COUNTY, OREGON

SCALE: 4" = 1 MILE