









LEGEND

-  Sanders Well — 284 Ac.
-  Big Well & Dusenberg Well 690 Ac.
-  Middle Well — 320 Ac.
-  Lower Dam Well 225 Ac
-  Upper Dam Well 240 Ac
-  Buried Main lines

Application No. G6728
Permit No. G5255

RECEIVED
NOV 18 1974
STATE ENGINEER
SALEM, OREGON

EAGLE BANNER RANCHES
LOWER RANCH
T. 24 S., R. 27 E., W. M.
HARNEY COUNTY, OREGON

SCALE: 4" = 1 MILE