







LEGEND

-  Sanders Well — 284 Ac.
-  Big Well & Dusenberg Well 690 Ac.
-  Middle Well — 320 Ac.
-  Lower Dam Well 225 Ac
-  Upper Dam Well 240 Ac
-  Buried Mainlines

RECEIVED
 NOV 18 1974
 STATE ENGINEER
 SALEM, OREGON

Application No. G6730
 Permit No. G-5257

EAGLE BANNER RANCHES
 LOWER RANCH
 T. 24 S., R. 27 E., W. M.
 HARNEY COUNTY, OREGON

SCALE: 4" = 1 MILE