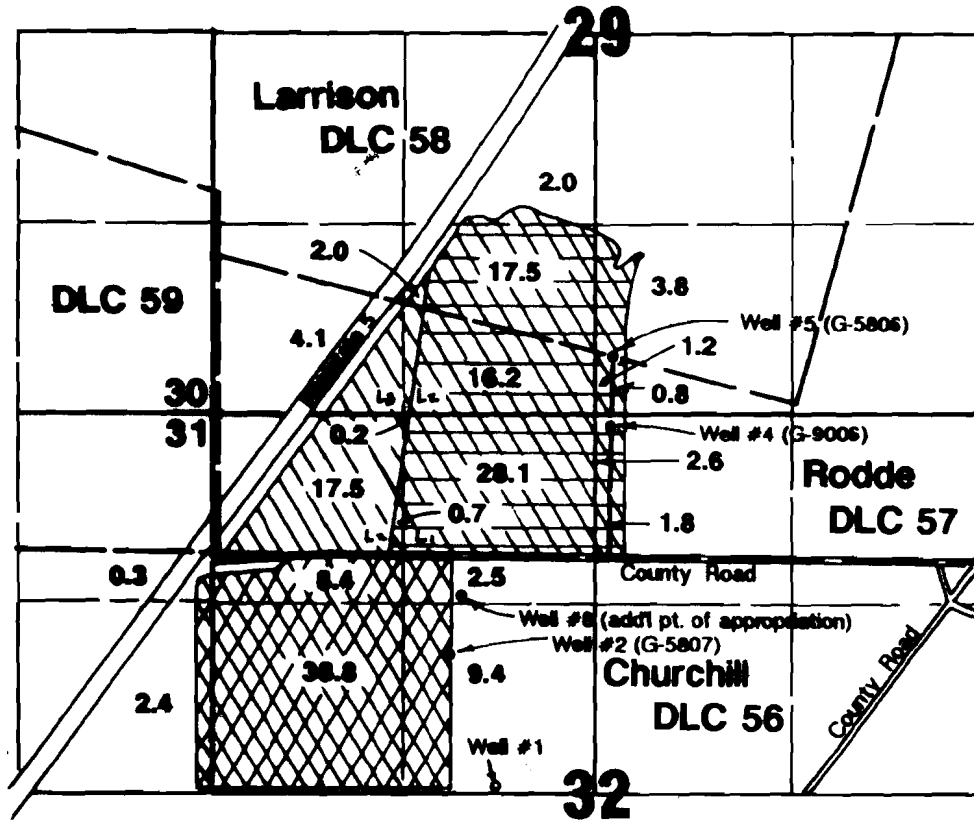


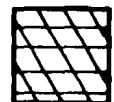
# T.4S., R.1W., W.M.



Well #3 (addl pt. of appropriation) located 1380'N & 920'W from center Section 32.

1" = 1320'

Area Irrigated



C-45551



C-54710



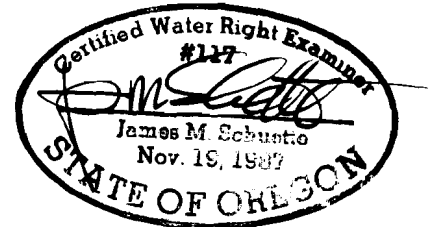
C-8387

## Final Proof Survey

### Transfer #6438

In Name Of

## Tom DeArmond



Surveyed on October 15, 1993 by JM Schuette

THIS MAP WAS PREPARED FOR THE PURPOSE OF IDENTIFYING THE LOCATION OF A WATER RIGHT ONLY AND IS NOT INTENDED TO PROVIDE LEGAL DECISIONS ON LOCATION OF PROPERTY OWNERSHIP LINES.