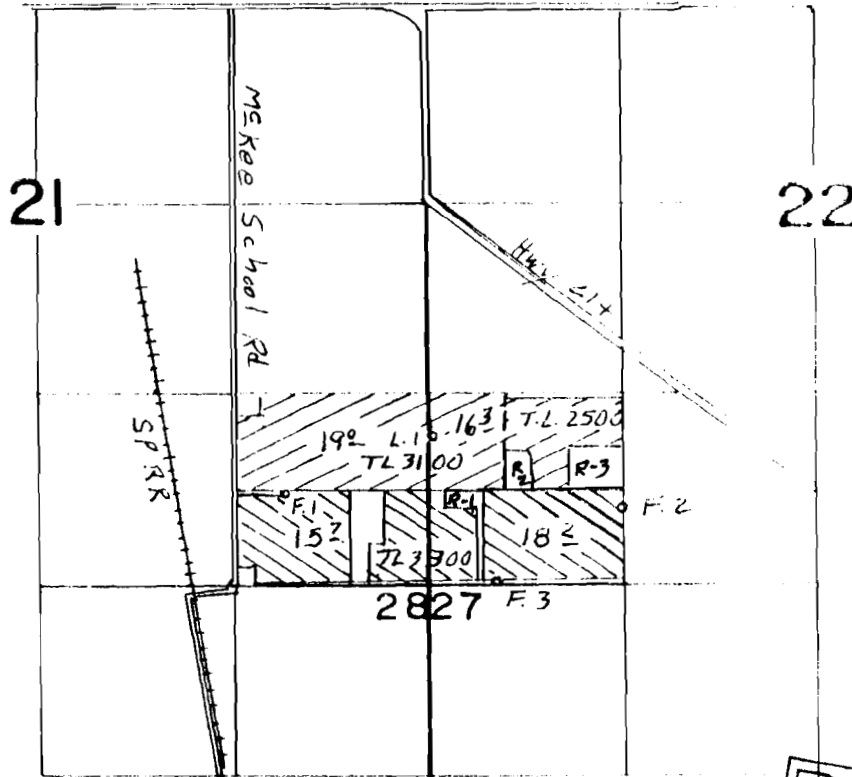





T. 5 S. R. 1 W. W.M.



SCALE
4" = 1 Mi.

 Part "A"
 Part "B" & "C"

LICITE WELL NO. 1 (L. 1) LOC.: 1040' N & 20' E FROM SW COR SEC 22
 FESSLER WELL NO. 1 (F. 1) LOC.: 630' N & 20' W FROM SW COR SEC 22
 " " " 2 (F. 2) " : 550' N & 1290' E " " " "
 " " " 3 (F. 3) " : 40' N & 440' E " " " "



APPLICATION MAP FOR
 SUPERSEDING TRANSER NO. T-6992 BY
 FESSLER FAMILY LLC

THIS MAP WAS PREPARED FOR THE
 PURPOSE OF IDENTIFYING THE LOCA-
 TION OF A WATER RIGHT ONLY AND IS
 NOT INTENDED TO PROVIDE LEGAL
 DIMENSIONS OR LOCATION OF PROPER-
 TY OWNERSHIP LINES.

