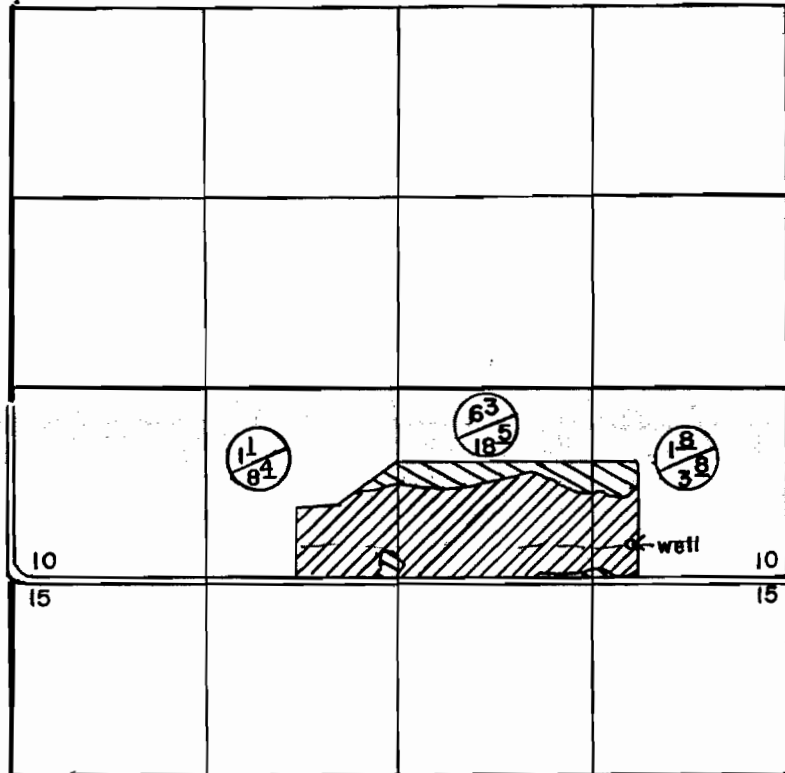


Application No. G8319
Permit No. G 7685 T. 4S. R. 12E. W.M.




RECEIVED

JAN 02 2002

WATER RESOURCES DEPT.
SALEM, OREGON



Well located: 250' N. & 1050' W. from S.E. corner of Section 10

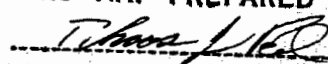
-  Primary
-  Supplement
-  Primary
Supplement

Application Map For

PAUL & COLETTE TREANOR

4" = 1 mile

THIS MAP PREPARED BY:


FROM INFORMATION FURNISHED BY
THE APPLICANT.