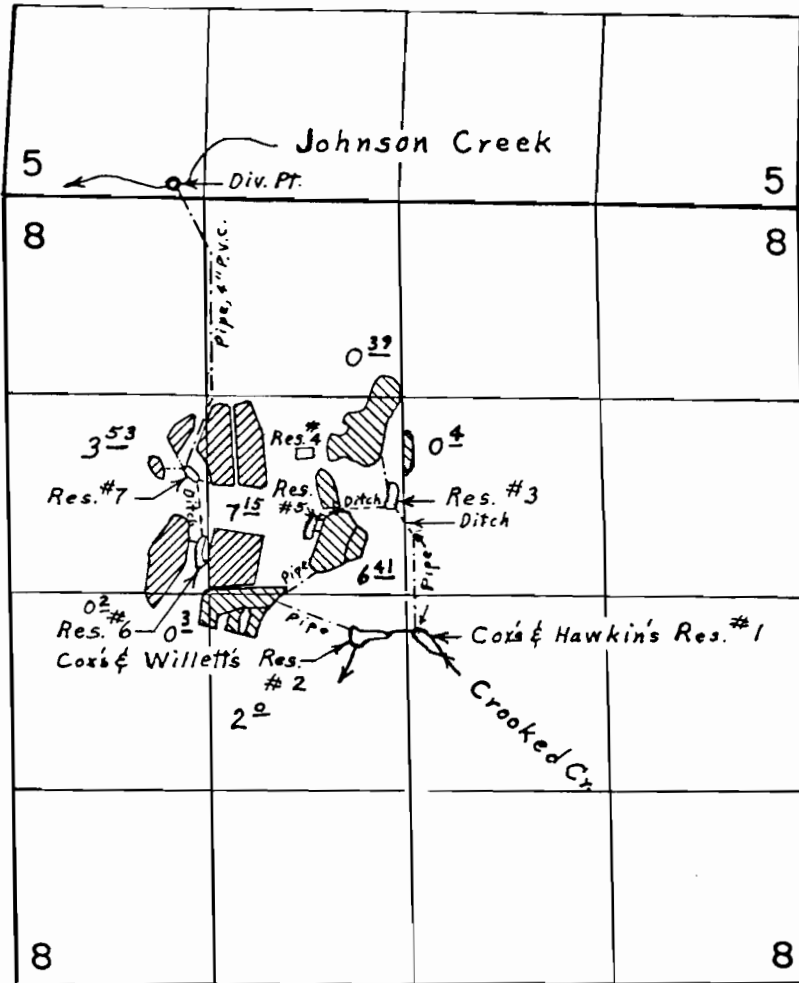

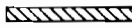


T.29S. R.14W. W.M.



Div. Pts. loc.: Crooked Cr. E., 250' S. & 40' E.; Crooked Cr. W., 350' S. & 370' W.; Johnson Cr., 2820' N. & 1570' W.; Res. #3, 650' N. & 110' W.; Res. #4, 970' N. & 700' W.; Res. #5, 440' N. & 670' W.; Res. #6, 280' N. & 1430' W.; Res. #7, 830' N. & 1480' W. all from center Sec. 8.

Irrigated from Johnson Creek 
 Irrigated from Crooked Creek 

FINAL PROOF SURVEY UNDER

R-45808 R-5461
 Application No. 45801... Permit No. 34284
 IN NAME OF

G. FRED & BARBARA J. COX

Surveyed July 21, 1976, by L. E. Gould.

Application No. G 7866
 Permit No. G 7778