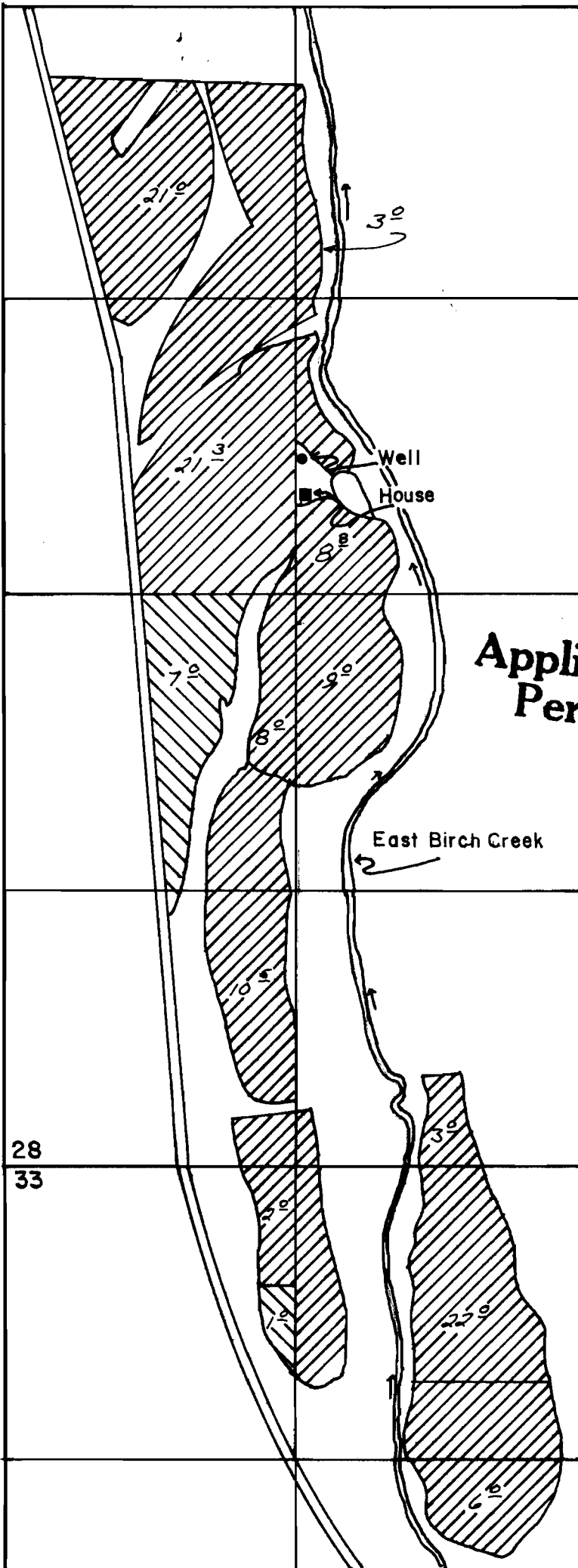


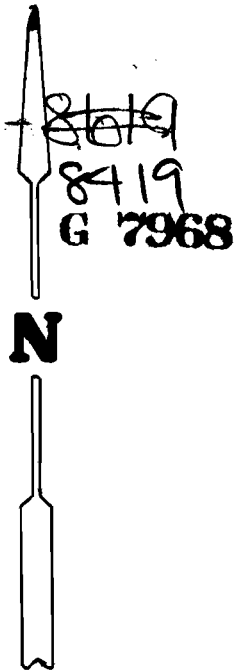
T. 15. R. 32 E.

Well Location



610' N. - 1350' E. From The W. 1/4 Cr.
Of Sec 28



Application No. ~~6-8019~~
Permit No. 8419
G 7968



28
33

-  PRIMARY
-  SUPPLEMENTAL

THIS MAP PREPARED BY:
Jonny Holcomb
FROM INFORMATION FURNISHED BY
THE APPLICANT.