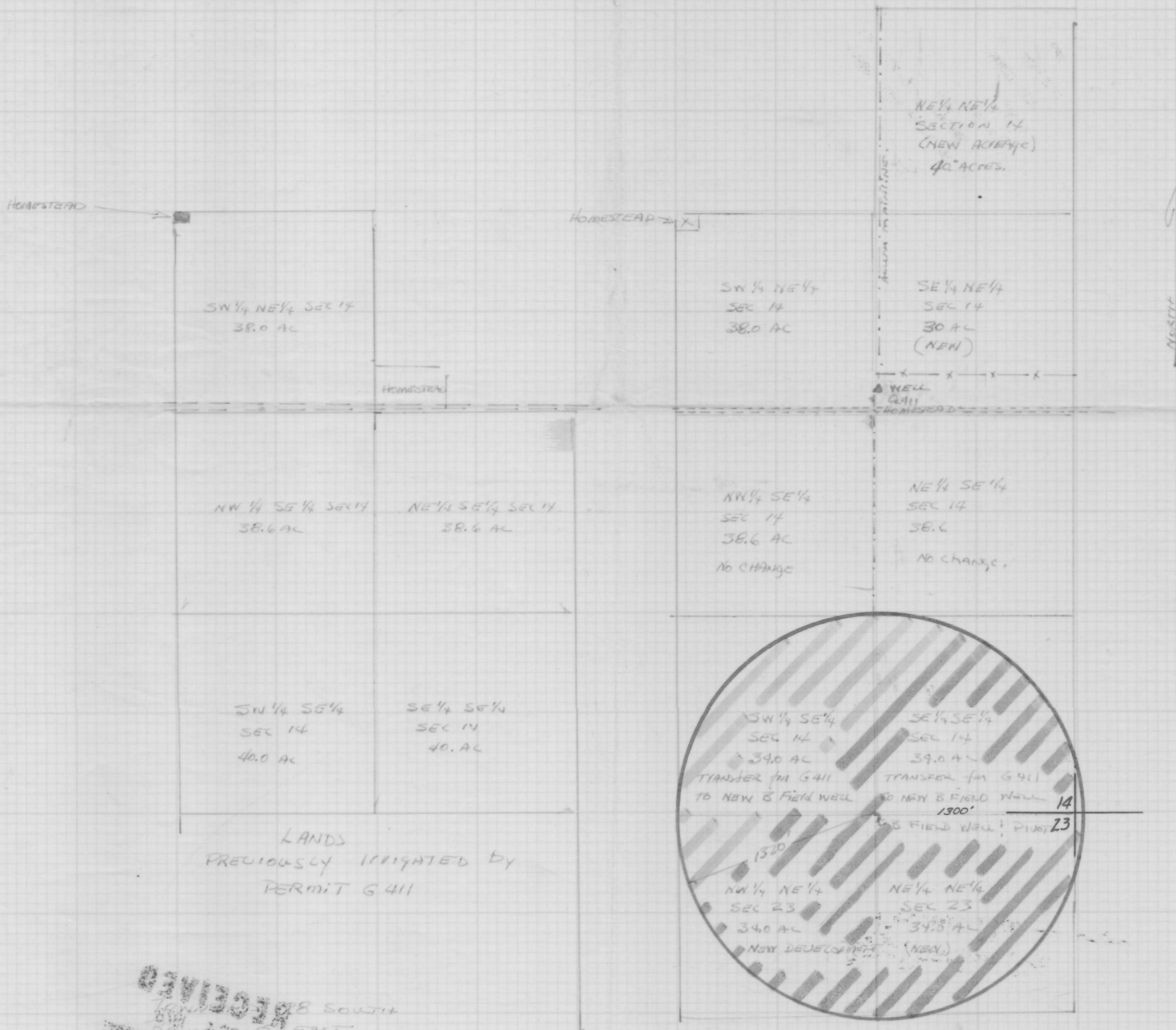


RECEIVED
 APR 4 1978
 WATER RESOURCES DEPT.
 SALTWATER, OREGON

Application No. 8717
 Permit No. G 8123



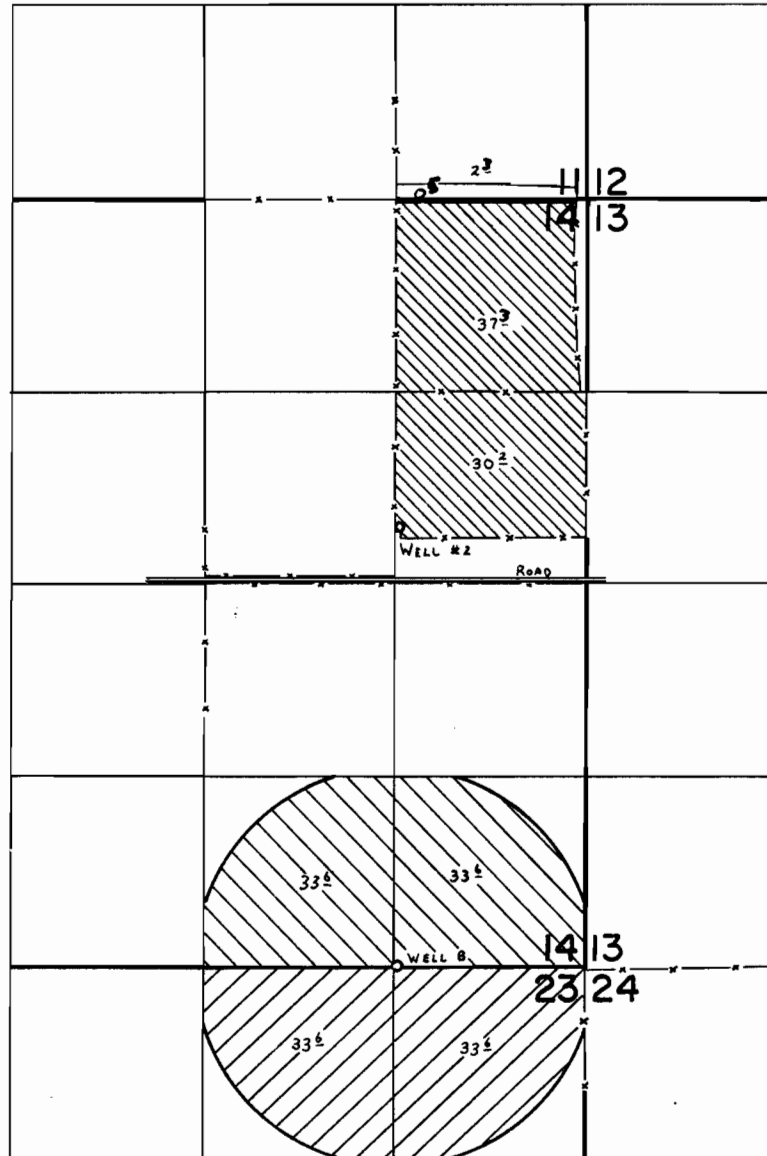
LANDS
 PREVIOUSLY IRRIGATED BY
 PERMIT G411



LAND IRRIGATED BY WELL (PERMIT 411) 145.2 ACRES
 LAND IRRIGATED BY B FIELD WELL 136.0 AC.

RECEIVED
 APR 15 1978
 STATE ENGINEER SEAW
 WASHINGTON
 VAUGHN RANCH
 B FIELD DEVELOPMENT
 AND A FIELD CHANGE.

T.28S. R.15E. W.M.



WELLS LOC: #2- 390' N. & 1305' W. fr. E 1/4 COR. SEC. 14.
 B- 10' N. & 1280' W. fr. S.E. COR. SEC. 14.

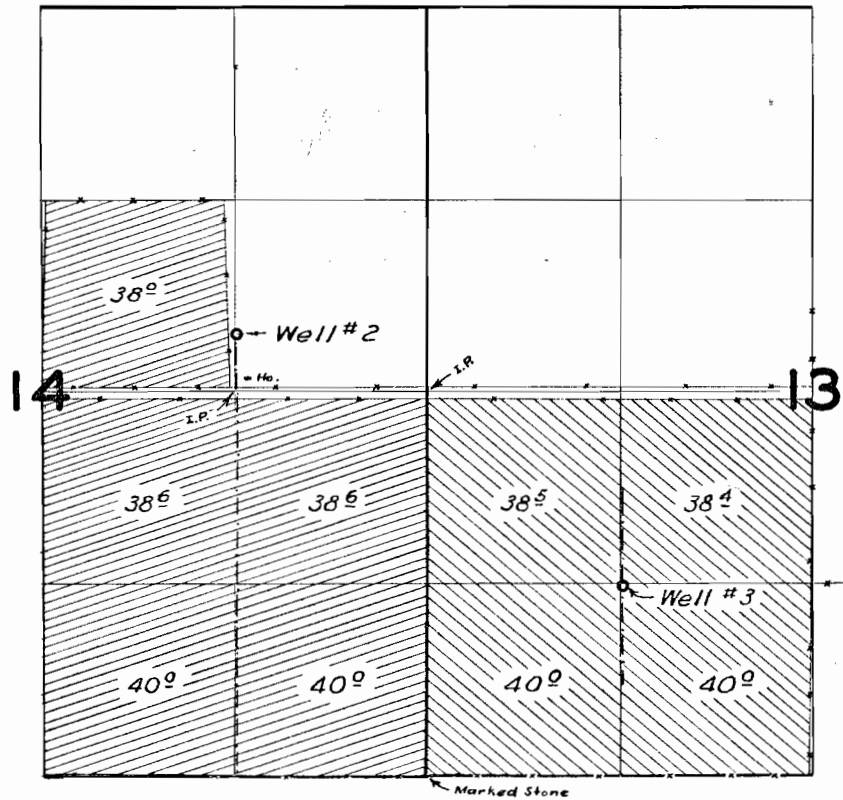
FINAL PROOF SURVEY UNDER

Transfer No. T-3963
 Application No. G-8717.. Permit No. G-8123
 IN NAME OF

.....VIEW POINT RANCHES.....

Surveyed Aug. 28. 19.79, by C.L. HUGHES.....

T.28 S.R.15 E.W.M.



FINAL PROOF SURVEY
UNDER

Application No. G-51 Permit No. G-411
G-50 G-410

IN NAME OF

ALBERT E. ALBERTSON

Surveyed 5 May 1959, by M. B. Bish