

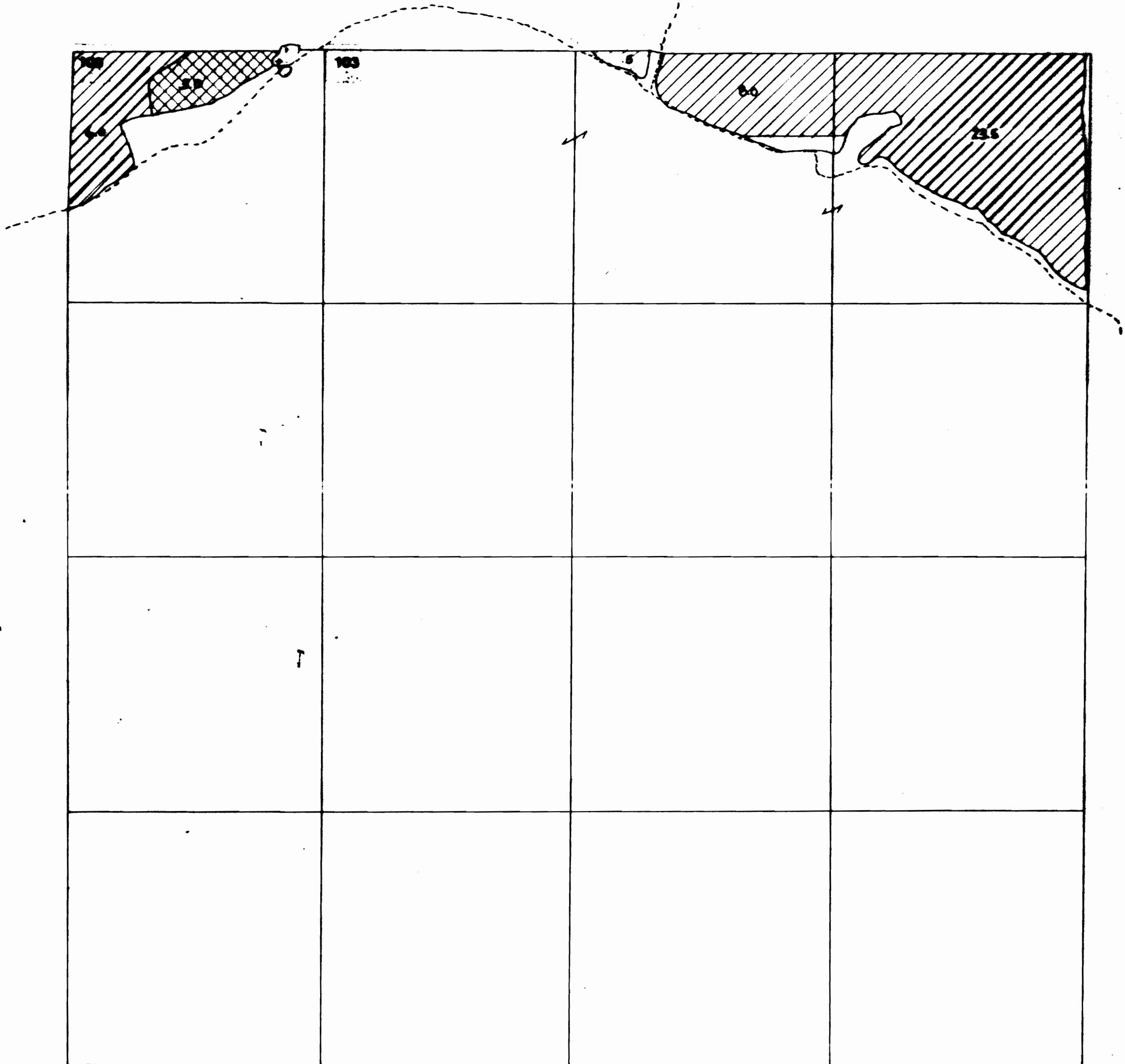
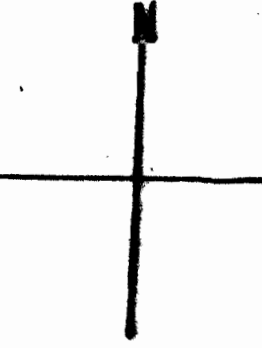
SQUAW CREEK IRRIGATION DISTRICT

14 11 12

SECTION 12 T.14S. R.11E. W.M.

DESCHUTES COUNTY

1" = 400'



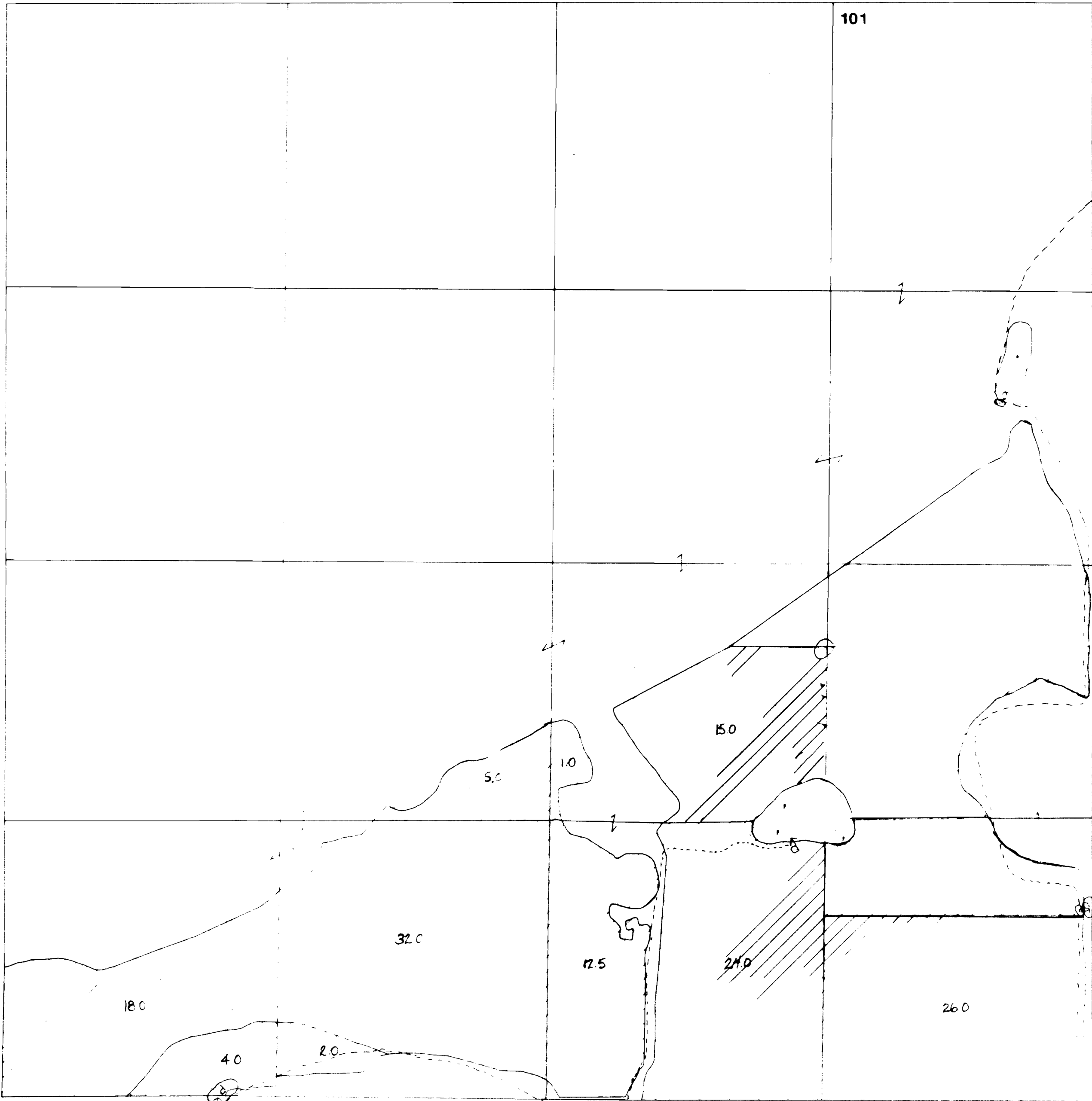
SQUAW CREEK IRRIGATION DISTRICT

14 11 1

SECTION 1 T.14S. R.11E. W.M.

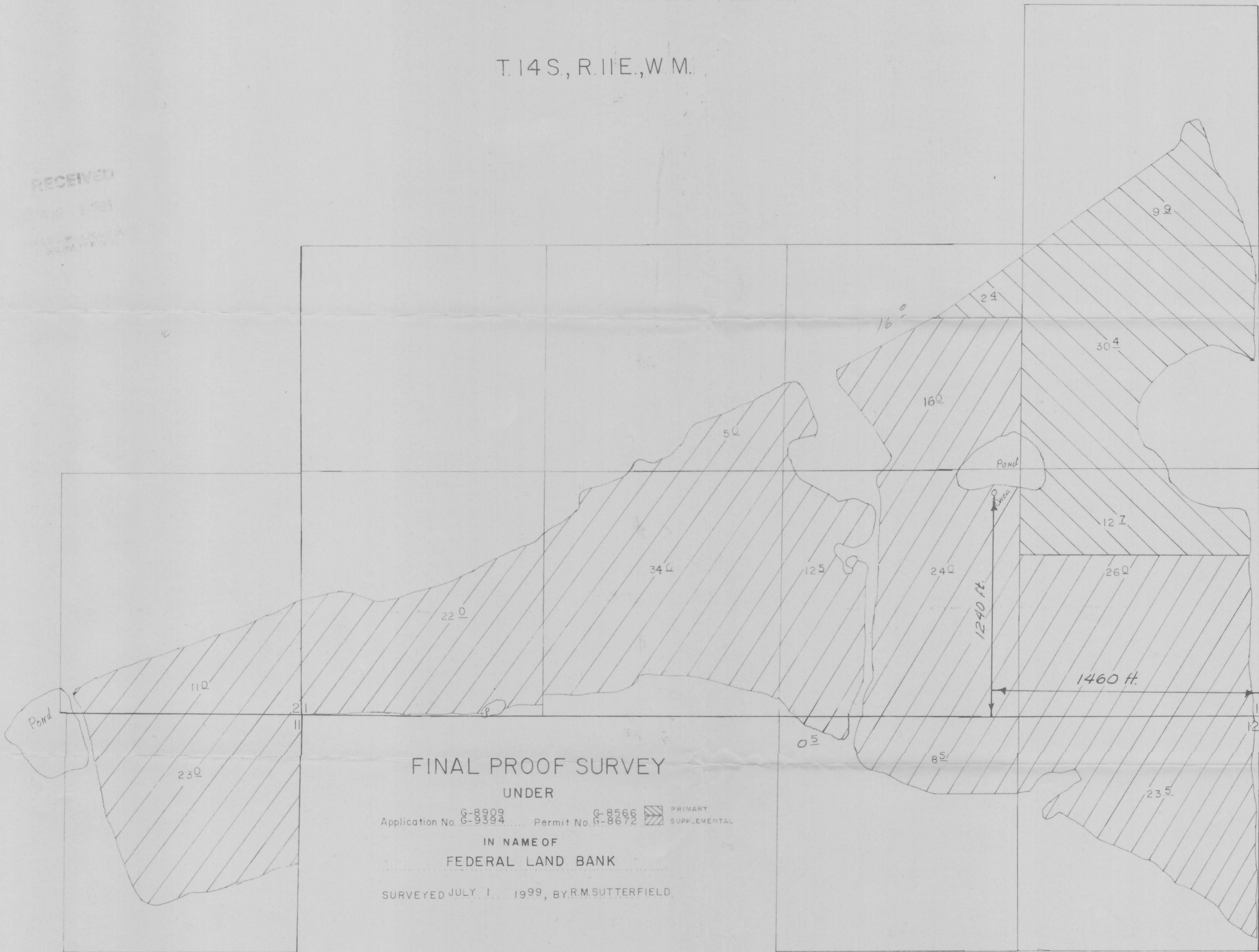
DESCHUTES COUNTY

1" = 400'



T. 14 S., R. 11 E., W. M.

RECEIVED



FINAL PROOF SURVEY

UNDER

Application No. G-8909 Permit No. G-8566
G-9394 G-8672

PRIMARY SUPPLEMENTAL

IN NAME OF
FEDERAL LAND BANK

SURVEYED JULY 1, 1999, BY R.M. SUTTERFIELD.

Revised 5/8/2000 *def*

Ordinary 46 1/2' x 16 1/2' x 7'