

T. 13 S. R. 31 E. SEC 36. (AND)



T. 14 S. R. 31 E. SEC 1

APPLICATION MAP FOR
R. S. MALLOCH

GRANT

SCALE 1" = 400'

SCALE 1:4000



See Map 13 31

R. 31 E. R. 32 E. CANCELLED

See Map 2

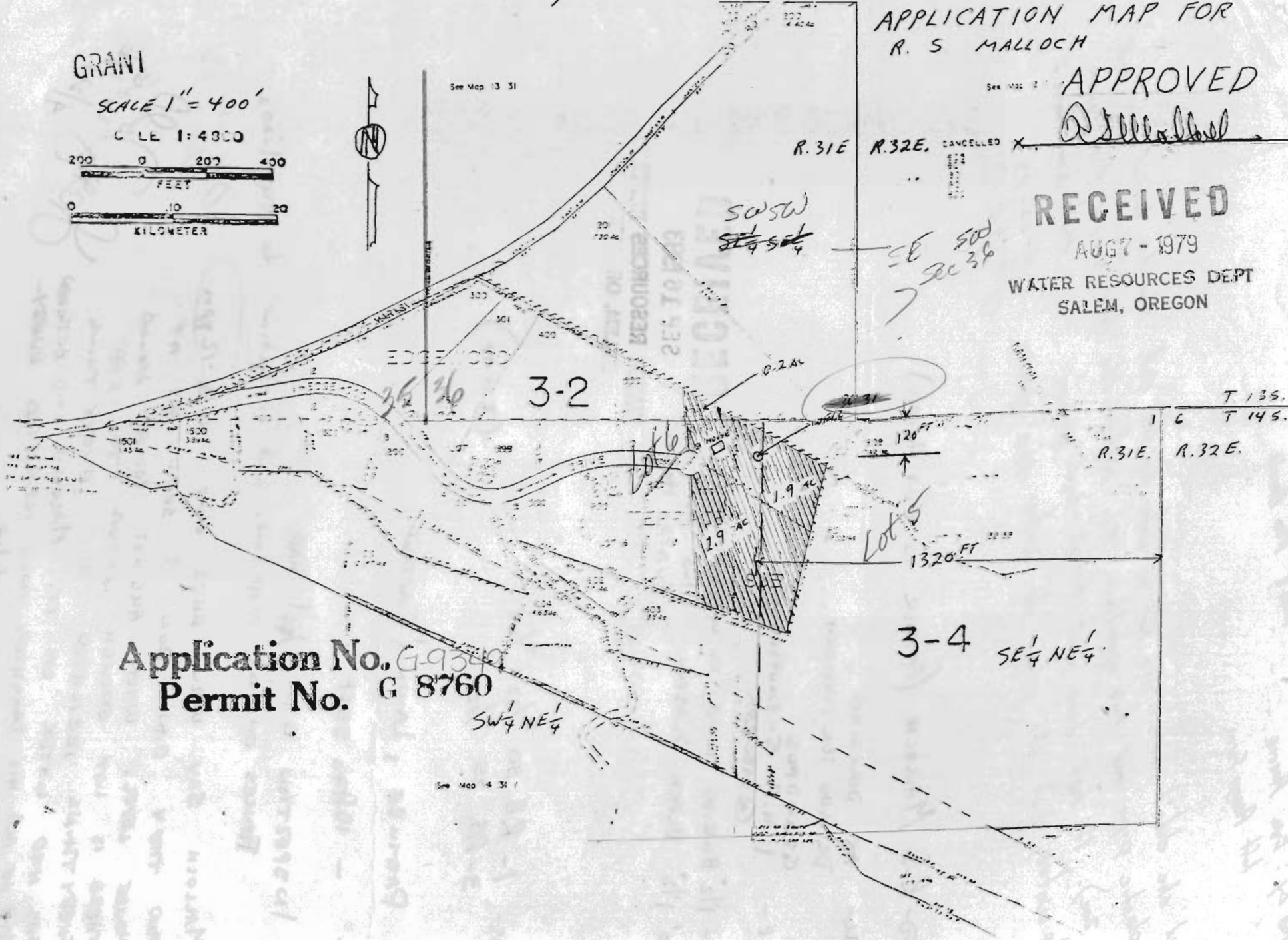
APPROVED

R. S. Malloch

RECEIVED

AUG - 1979

WATER RESOURCES DEPT
SALEM, OREGON



3-2

3-4 SE 1/4 NE 1/4

Application No. G 9349
Permit No. G 8760

SW 1/4 NE 1/4

See Map 4 31