

RECEIVED
 APR 1 1982
 WATER RESOURCES DEPT
 SALEM, OREGON

UN'ND STR.
 POD#1

T285 R14W

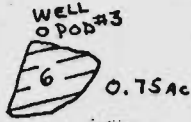


21 22

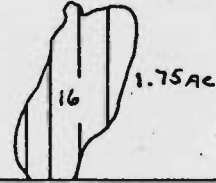

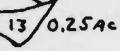
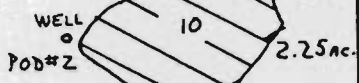
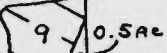

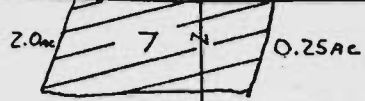
28 27



1.25 AC



7.95 AC₁



2.00 AC

E 1/4 Cor.

2560'

1546'

500'

1900'
 1910'

Application No. G 10279
 Permit No. G 9685
 46616

- Boq # 1 }
 - 6 } Irr., temp. ctrl, flood har. - UN'nd Str. (POD#1)
 - 7 } supp. irr, supp. temp. ctrl., supp flood har. - Wells (POD#2, #3)
 - 8 }
 - 9 }
 - 10 } Temp ctrl, flood har. - UN'nd Str (POD#1)
 - 14 } Supp. irr, supp. temp. ctrl., supp. flood har. - Well (POD#2)
 - 17 } ~~(Boq #17, pri. irrigation from UN'nd Str (POD#1))~~
 - 13 } Irr., temp. ctrl, flood har. - UN'nd Str (POD#1)
 - 15 } Irr., temp. ctrl, flood har. - UN'nd Str (POD#1)
 - 16 } Supp. irr., Supp. temp. ctrl., supp flood har. - Well (POD#2)

RECEIVED

APR 23 1981
 WATER RESOURCES DEPT
 SALEM, OREGON