

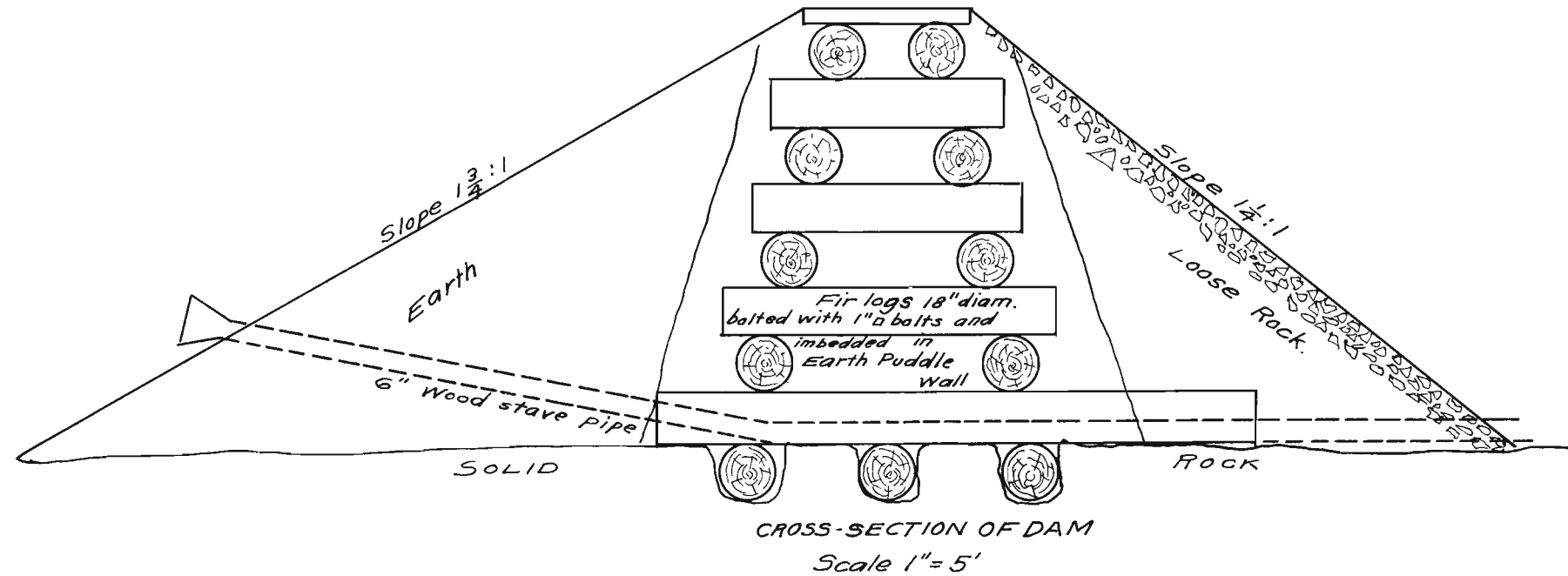
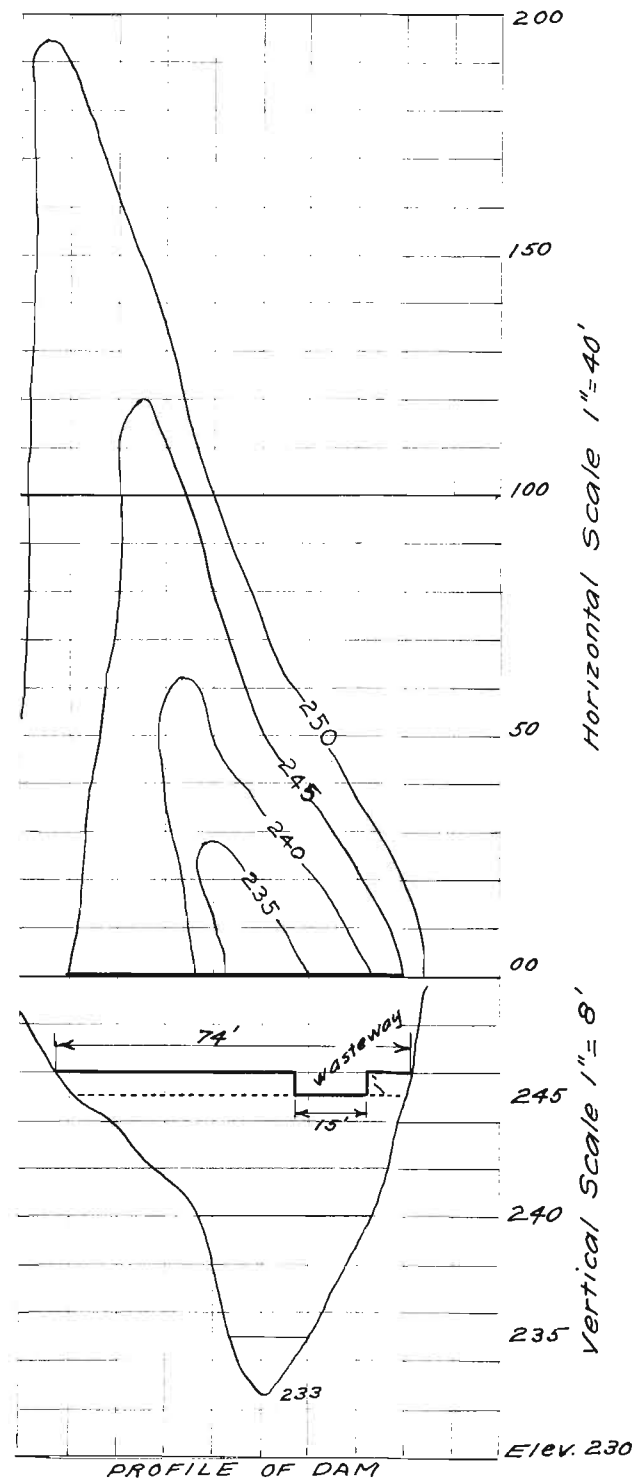
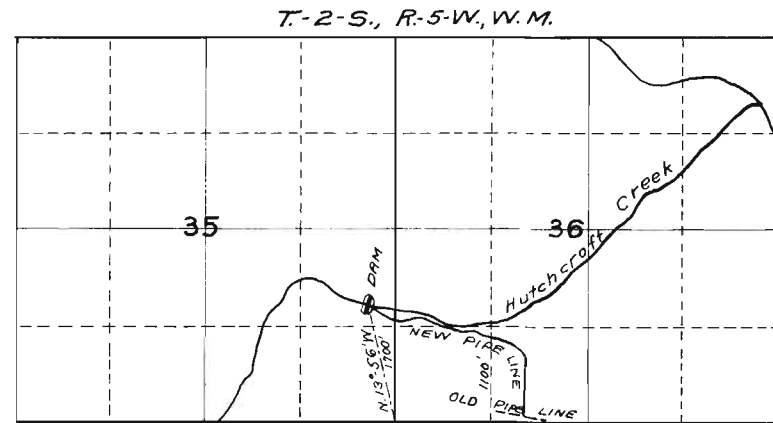
RECEIVED  
 APR 10 1911  
 SALEM, OREGON

Application No. 1350  
 Reservoir Permit No. 104

CERTIFICATE OF SURVEYOR

I, R. W. Jones, of McMinnville Ore., do hereby certify that this map was made from notes taken during an actual survey made by me in February 1911, and that it correctly represents the works described in the accompanying application, together with the location of streams in the immediate vicinity.

*R. W. Jones*  
 SURVEYOR



MAP OF  
 PIPE LINE EXTENSION ROUTE  
 and  
 DAM SITE LOCATION

FOR THE  
 NORTH YAMHILL WATER COMP.

North Yamhill, Oregon.

To accompany application for a permit  
 to appropriate water.  
 Scale 2"=1 mi. March 1911.

JONES & FLAGG  
 CIVIL ENGINEERS

Application No. 1350 Permit No. 104

Division No. \_\_\_\_\_ District No. \_\_\_\_\_

Approved \_\_\_\_\_ and Recorded in Book 1  
 of Permits on page 104 *John H. Lewis*  
 State Eng.