

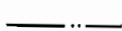


T. 24 S., R. 37 E., W.M., Malheur County, Oregon

Legend

-  Proposed acreage
-  Proposed pipeline
-  Existing pipeline

Notes



1. Bearings based on solar observation
2. Acreage based on 1968 S.C.S. Aerial photo using planimeter for computation

Application No. ^{R-63233} 63234
 Permit No. R10617
 49659

RECEIVED

FEB 2 1982
 WATER RESOURCES DEPT
 SALT LAKE, UTAH

1/4/84 REV. TO SHOW LOCATION OF RES. 3 & 4 DIVERSIONS - C.F. PALMER

REGISTERED PROFESSIONAL LAND SURVEYOR  OREGON SEPTEMBER 23, 1977 CHARLES F. PALMER 1287	Wayne Blaylock		Riverside, Oregon
	WATER RIGHTS MAP		
Located in Sec. 29, T24S, R37E, WM, Malheur County, Oregon			
Scale: 1"=660'	Date: Jan. 1982	Job: E-k28	
Dgn: -		Sht. No.	
Dm: C.F.P.		1	
Ctd: -	M. A. Palmer & Sons ENGINEERING & SURVEYING 254 N. Alder - Box 61 Burns, Oregon 97720		of <u>1</u>