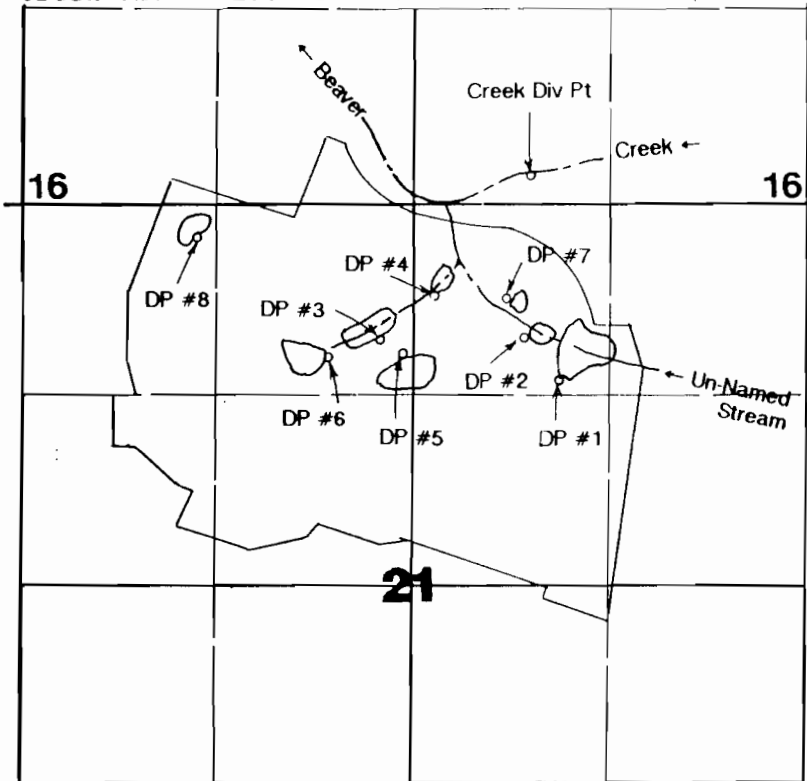


# T.3S., R.2E., W.M.

Creek Div Pt located 235'N & 815'E from N $\frac{1}{4}$  corner Section 21.



1" = 1320'

*[Handwritten signature]*

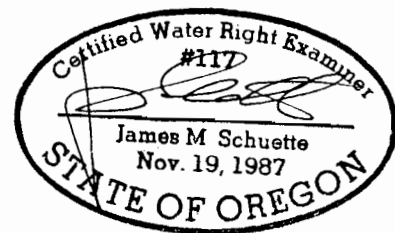
JUN 27 1991

WATER RESOURCES DEPT  
SEASIDE, OREGON

- Div Pt #1 located 1225'S & 980'E from N $\frac{1}{4}$  corner Section 21.
- Div Pt #2 located 925'S & 750'E from N $\frac{1}{4}$  corner Section 21.
- Div Pt #3 located 950'S & 200'W from N $\frac{1}{4}$  corner Section 21.
- Div Pt #4 located 650'S & 150'E from N $\frac{1}{4}$  corner Section 21.
- Div Pt #5 located 1020'S & 50'W from N $\frac{1}{4}$  corner Section 21.
- Div Pt #6 located 1050'S & 550'W from N $\frac{1}{4}$  corner Section 21.
- Div Pt #7 located 650'S & 600'E from N $\frac{1}{4}$  corner Section 21.
- Div Pt #8 located 220'S & 1450'W from N $\frac{1}{4}$  corner Section 21.

## Ishihara USA Corp.

### Application Map



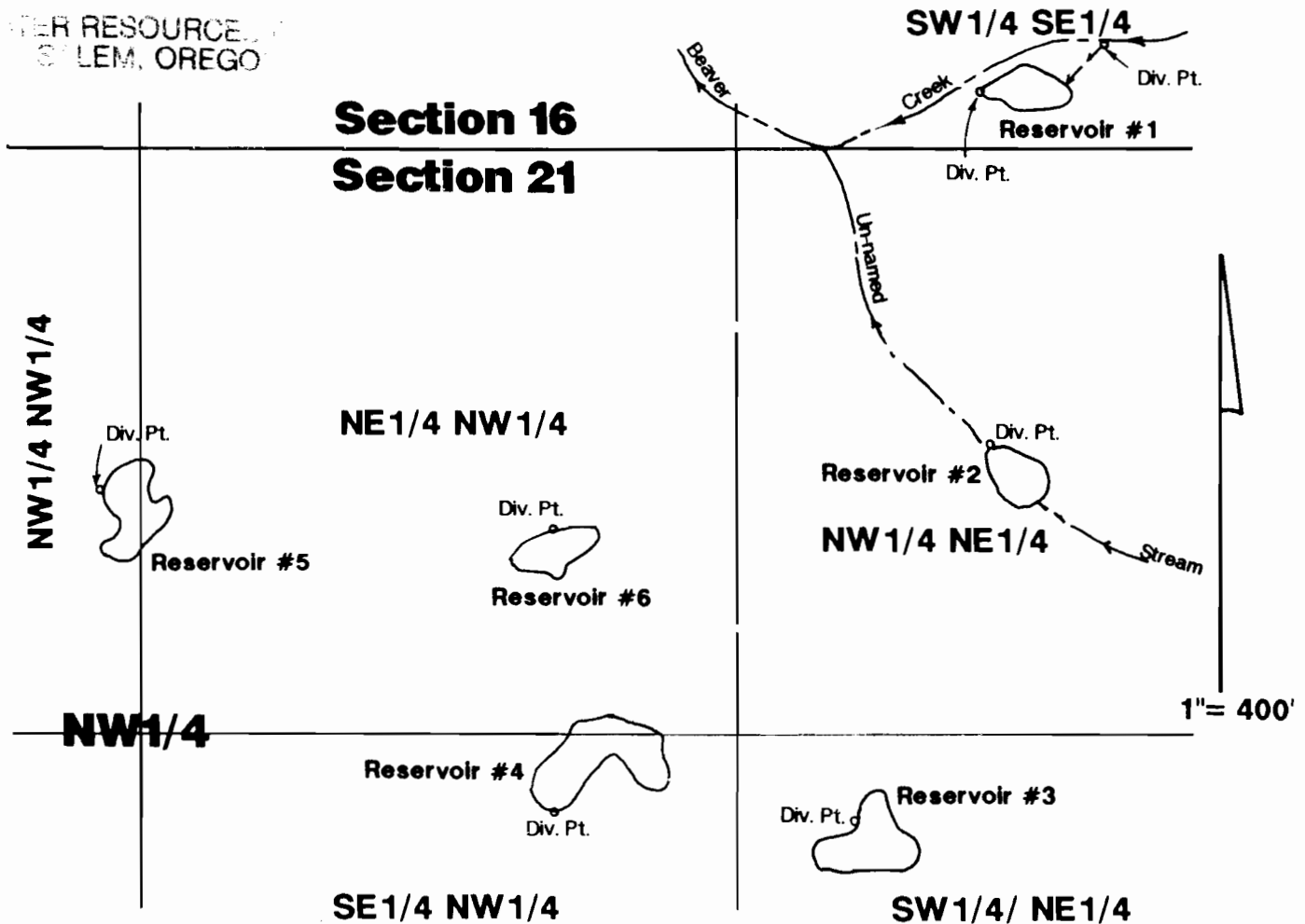
Application #: R-70117

Permit #: R-11390

T.3S., R.2E., W.M.

NOV 1 1999

WATER RESOURCE  
Salem, OREGO




Diversion Pts of all Reservoirs

- #1 130'N & 550'E from NW corner NE $\frac{1}{4}$  Section 21
- #2 650'S & 570'E from NW corner NE $\frac{1}{4}$  Section 21
- #3 1500'S & 270'E from NW corner NE $\frac{1}{4}$  Section 21
- #4 1460'S & 400'W from NW corner NE $\frac{1}{4}$  Section 21
- #5 770'S & 1420'W from NW corner NE $\frac{1}{4}$  Section 21
- #6 850'S & 400'W from NW corner NE $\frac{1}{4}$  Section 21

Beaver Creek: 235'N & 815'E from NW cor. NE $\frac{1}{4}$  Section 21.

Joan Hill



**Application Map**

Application # R-70117

Permit # R11390

**NOTE: Map is for the purpose of identifying location of water right and has no intent to dimension or locate property ownership lines.**