

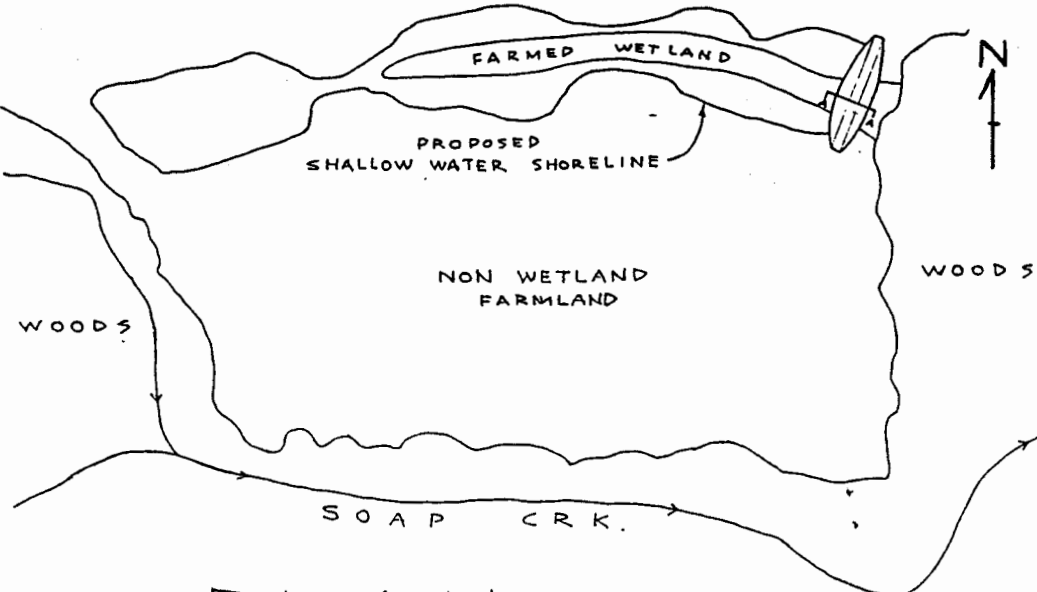
Application No. R-71524
 Permit No. R11407

RECEIVED

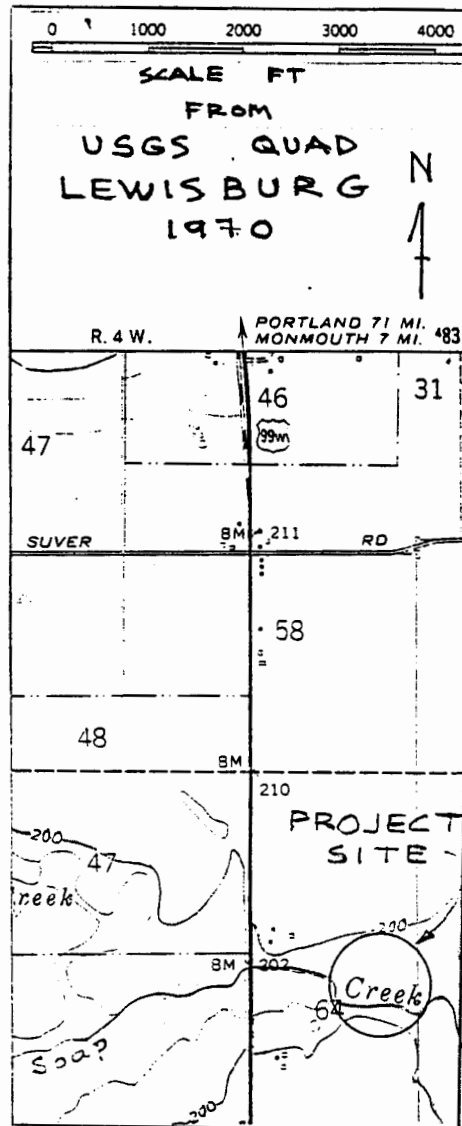
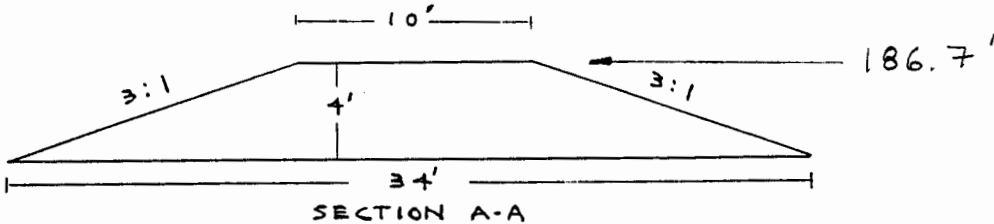
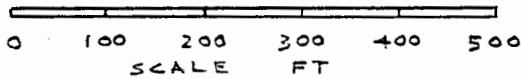
APR 24 1991

WATER RESOURCES DEPT
 SALEM, OREGON

PRIOR CONVERTED
 FARMLAND



PLAN



VICINITY MAP

SITE DESCRIPTION:
 T10S R4W SEC 6
 SW 1/4 NE 1/4

PURPOSE: LOW DIKE AND
 EXCAVATION TO PROVIDE
 SHALLOW WATER AREA
 FOR WILDLIFE HABITAT
 DATUM: U.S. GOV BM 1929
 ADJACENT PROPERTY OWNER:
 DOUGLAS WEST, TO SOUTH

NOTES: APPROX. 2000 CY
 TOTAL EXCAVATION. APPROX
 500 CY PLACED AS LOW
 DIKE. (4' HT. MAX, 120'
 LENGTH) 1500 CY SPREAD
 ON ADJACENT FARMLAND.
 (OF THE ABOVE 200 CY
 FILL PLACED ON FARMED
 WETLAND. 500 CY OR
 EXCAVATION FROM FARMED
 WETLAND)

PROPOSED SHALLOW WATER
 HABITAT AREA
 FOR
 GEORGE GORDON
 POLK SWCD
 04/09/91 JPS, SCS