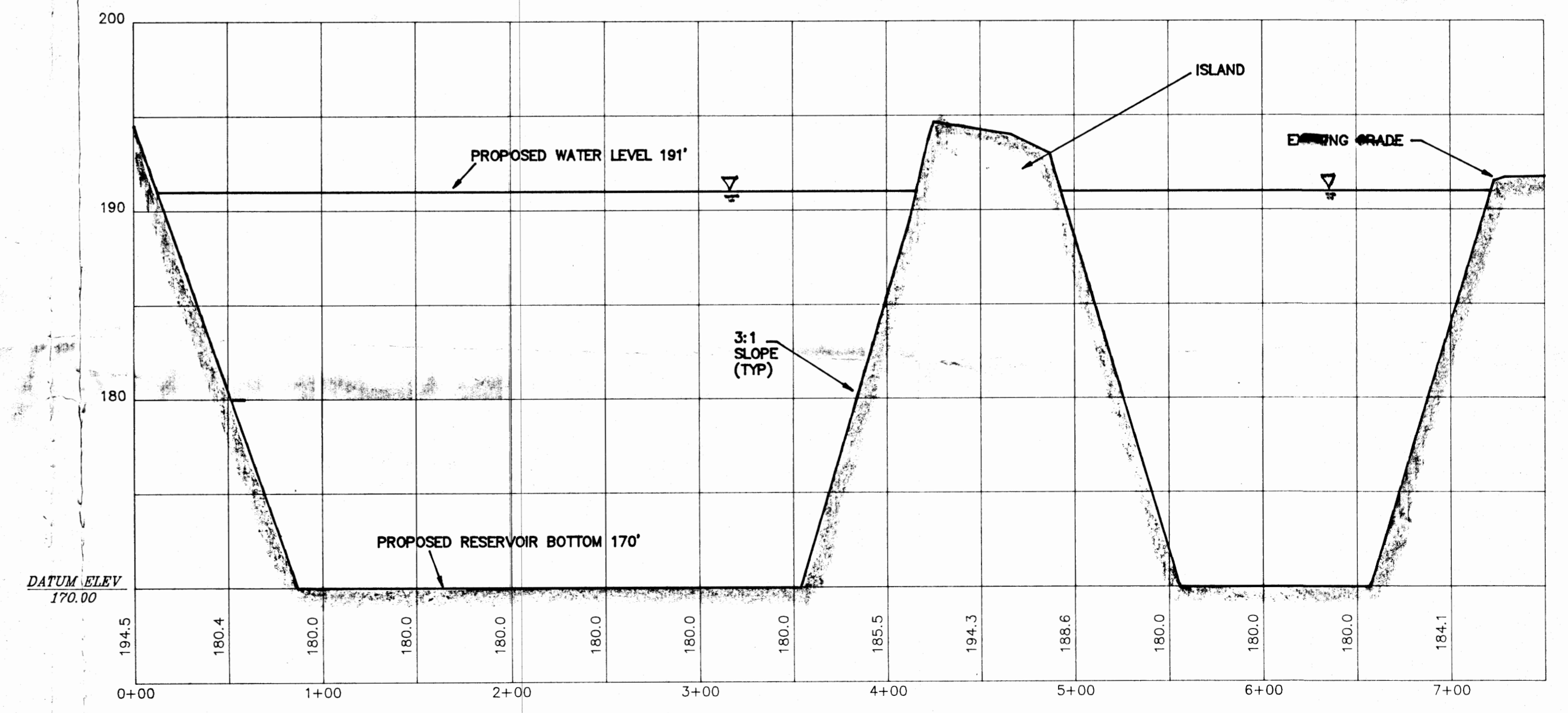
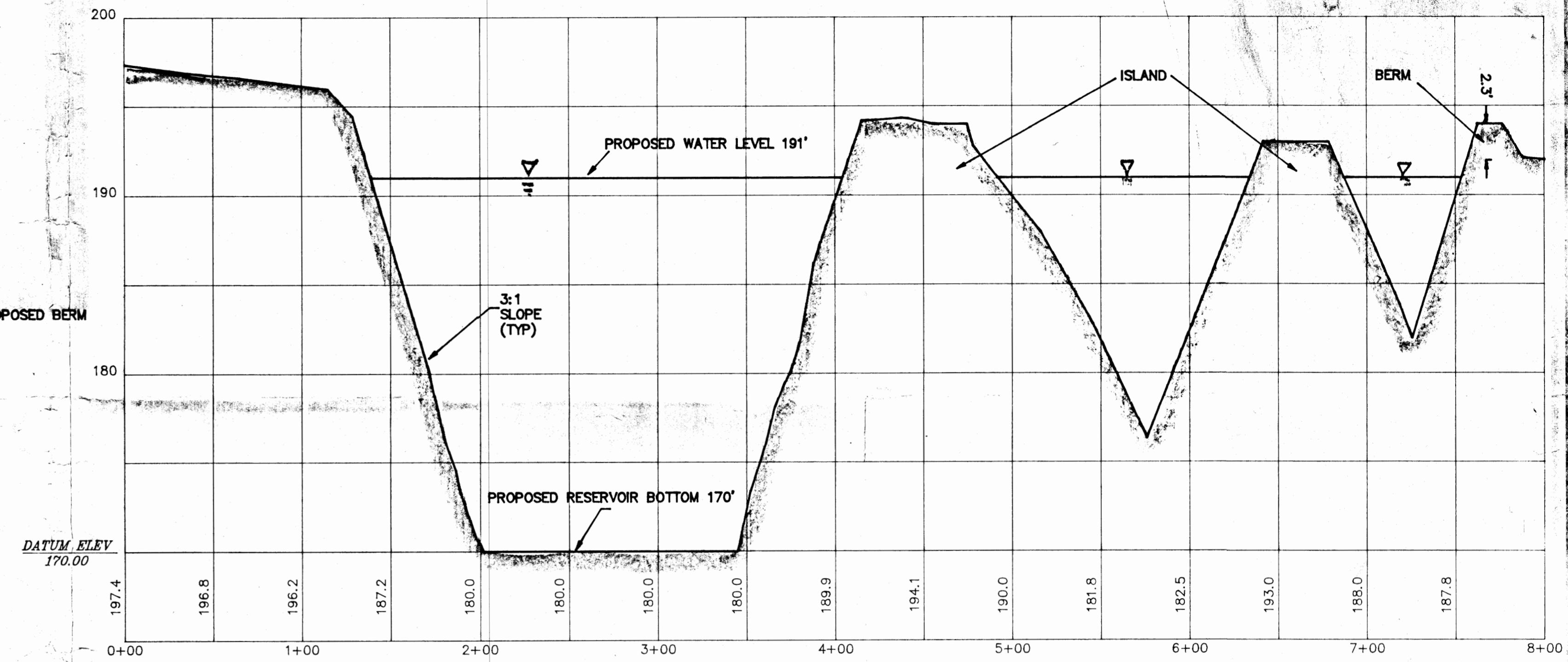
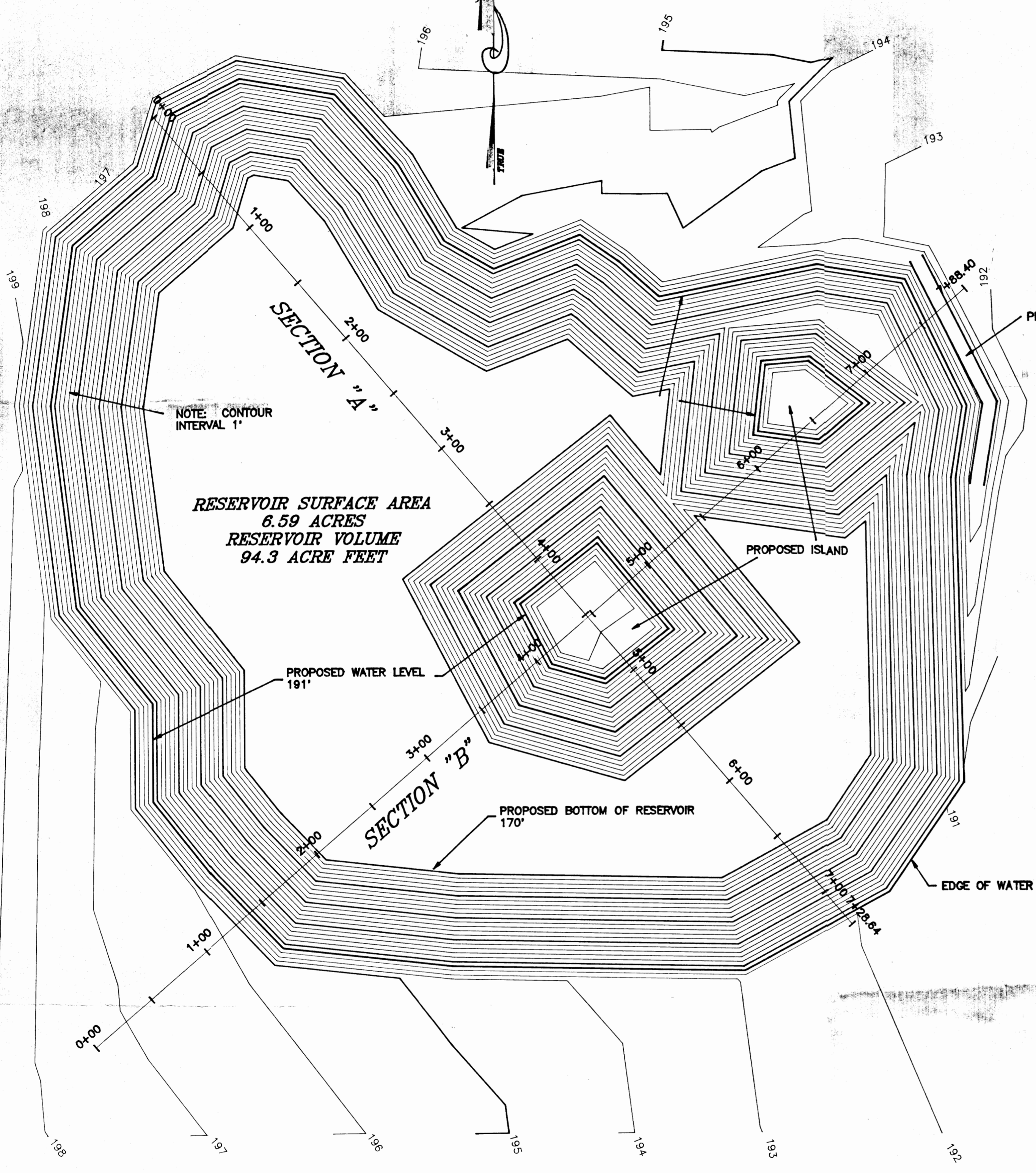


BILL REED RESERVOIR SITE

LOCATED IN: SECTION 6, T15S, R10E, W.M.,
DESCHUTES COUNTY, OREGON



RECEIVED
JUL 24 1991
WATER RESOURCES DEPT.
SALEM, OREGON

Application No. 71175
Permit No. R11443

REVISIONS			
NO.	BY	APPVL	DATE
1	MKS		7/15
SURFACE TO 191, BOT. TO 170			

DESIGNED BY: DATE: 5-3-91
DRAWN BY: DRW SCALE: AS NOTED
CHECKED BY: MKS
DRAWING NO. 910501V2

BILL REED RESERVOIR SITE
LOCATED IN: SECTION 6, T15S, R10E, W.M.,
DESCHUTES COUNTY, OREGON
FOR: REED BROTHERS REALTY

WILLIAMS SURVEYORS, ENGINEERS & PLANNERS
HECKMAN, WILLIAMS & ASSOCIATES, INC.
20370 EMPIRE AVE., SUITE C-4, BEND, OREGON 97701
PHONE (503) 389-9351

SHEET
1 OF 1