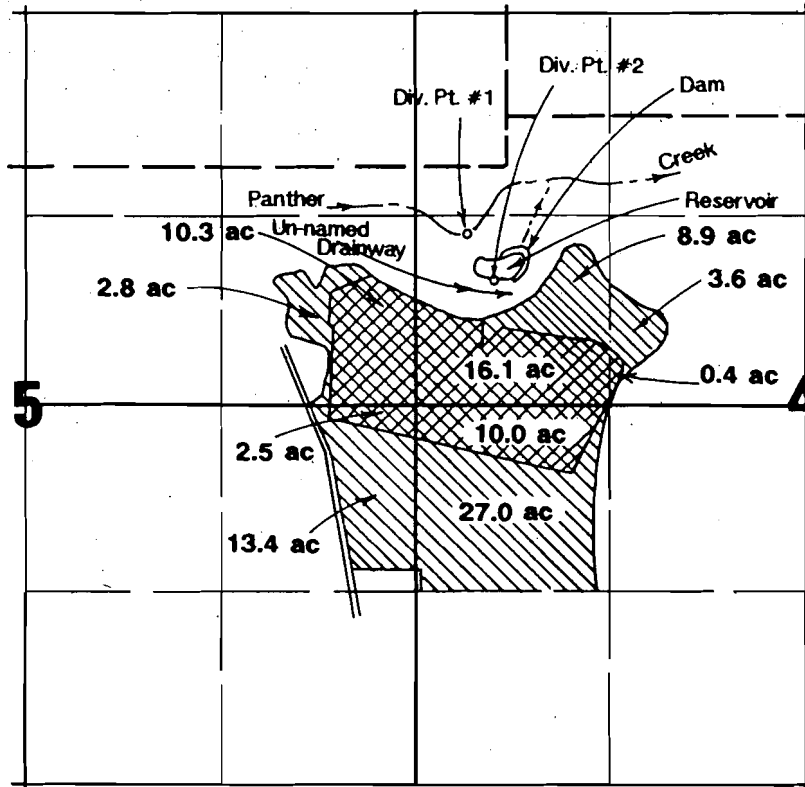


**RECEIVED**

APR 10 1989


**T.4S., R.4W., W.M.**

**WATER RESOURCES DEPT.  
SALEM, OREGON**



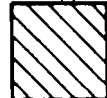
1" = 1320'

Supplemental Reservoir



Div. Pt. #2

Primary Creek & Supplemental Reservoir




Div. Pt. #1

Dam located 1070'N & 750'E from SW cor. NW1/4 Section 4.  
 Div. Pt. #1 located 1200'N & 370'E from SW cor. NW1/4 Section 4.  
 Div. Pt. #2 located 880'N & 540'E from SW cor. NW1/4 Section 4.

**Eugene V. Bernards**

**Application Map**

Application #: R-70282 & Permit #: R11457  
 70283 51460



NOTE: Map is for the purpose of identifying location of water right and has no intent to dimension or locate property ownership lines.