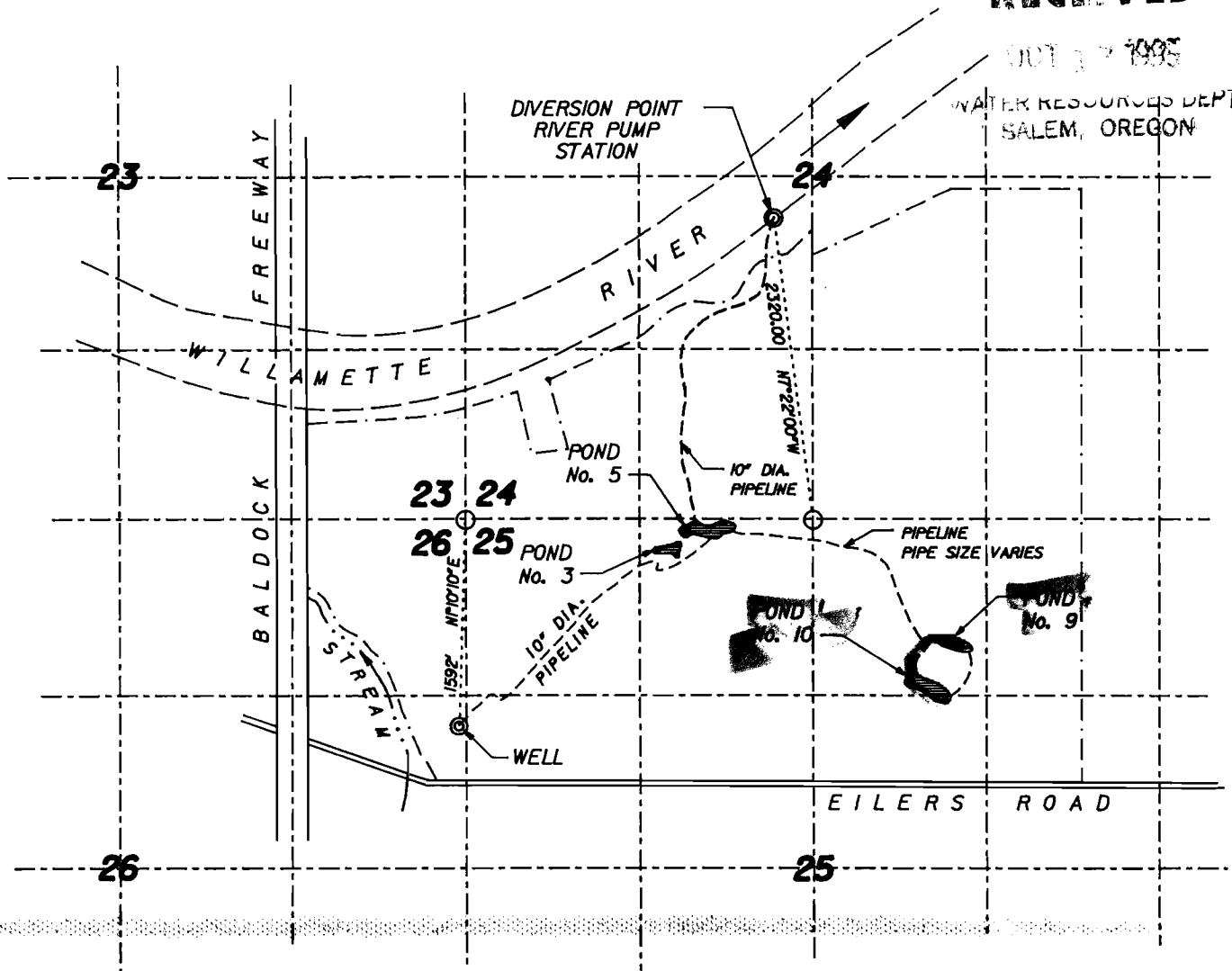


RECEIVED

OCT 17 1995

WATER RESOURCES DEPT.  
SALEM, OREGON




This drawing is an exhibit for a Final Proof Survey. It is not a Land Survey. Property lines and/or other lines of occupation shown hereon are not represented by the undersigned to meet accuracy standards of Land Surveys.



SCALE: 4" = 1 MILE

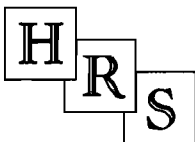
**SECTIONS 24, 25 & 26, T.3S., R.1W., W.M.  
CLACKAMAS COUNTY, OREGON**



95/10/13

Application No. **R-70105**

Permit No. **R-11460**



**HANER, ROSS &  
SPORSEEN, INC.**  
15 S.E. 82ND DRIVE  
GLADSTONE, OREGON 97027

**FINAL PROOF SURVEY**  
IN NAME OF  
CHARBONNEAU GOLF CLUB, INC.

612G

c:\user\dm\612gp edr 9/19/95