

**QUANTITIES - ESTIMATED**

Excavation -

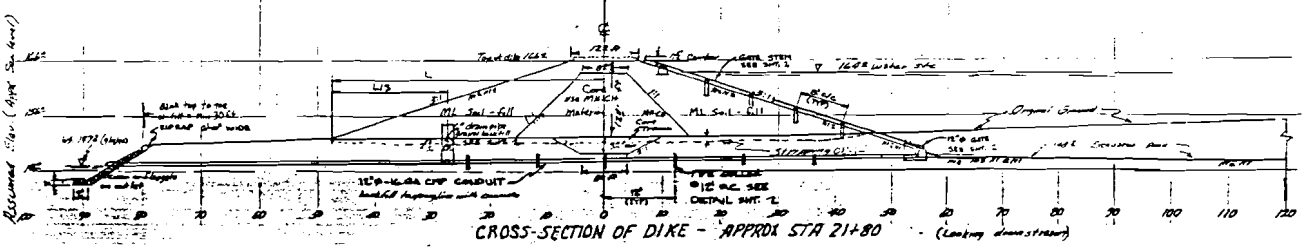
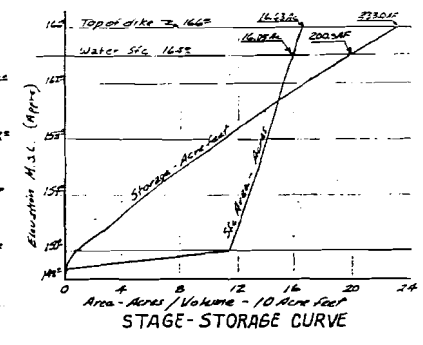
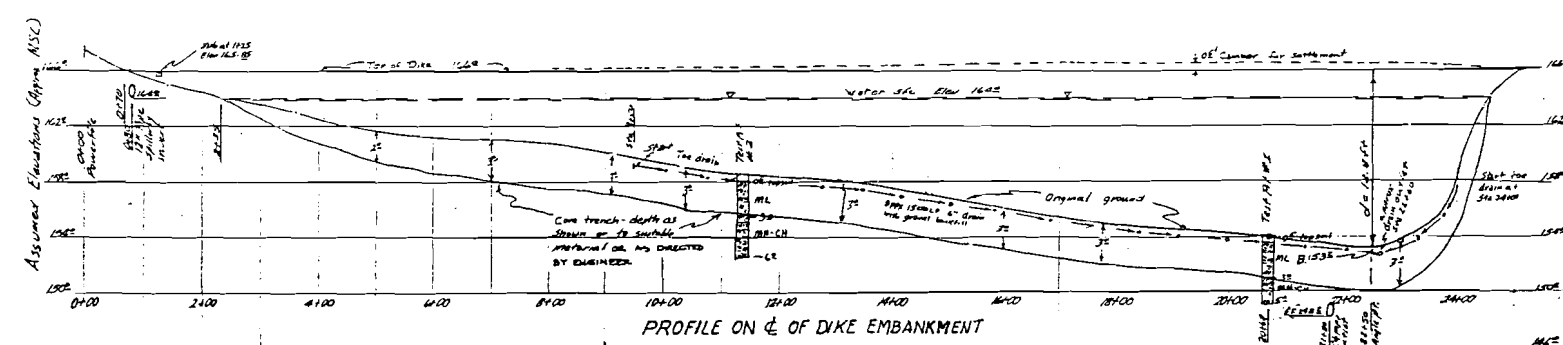
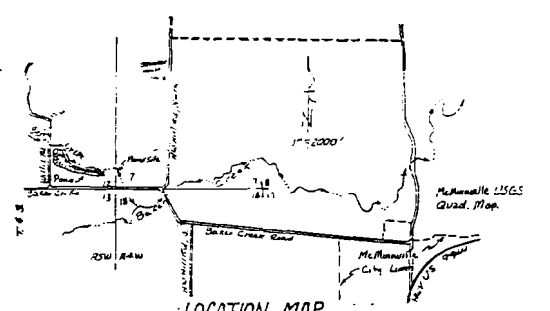
- Pond excavation 245,830 CY
- Dike Shoring 5,490 CY
- Dike Core (After Shoring) 2,510 CY
- TOTAL 253,830 CY

Impacted Earthfill

- Dike Embankment 22,230 CY
- Dike Shoring Material 5,890 CY
- Site Core Material 2,510 CY
- TOTAL 30,630 CY

Total Pond Shoring (Equal) 12 @ 26,030 CY

- Dike Shoring 5,490 CY
- TOTAL AT DIKE IS 31,520 CY



**LEONARD L. GIBSON, P.E., P.L.S.**  
 Engineering - Surveying  
 7375 B.W. 12th Ave.  
 Portland, OR 97223  
 Phone 340-7612

**FRANK SEJNIBER**  
 Licensed Professional Engineer  
 State of Oregon  
 License No. 12345

Right of ways, Powers of Easement location are the owner's responsibility.

**BERRY CREEK OFF-LINE STORAGE POND**  
 McManisville, Washington County, Oregon

Located approx. 2 miles NW of McMinnville, OR on S.W. 1/4 Sec. 12, T.45, R.22W, W.M.

92-547-1