
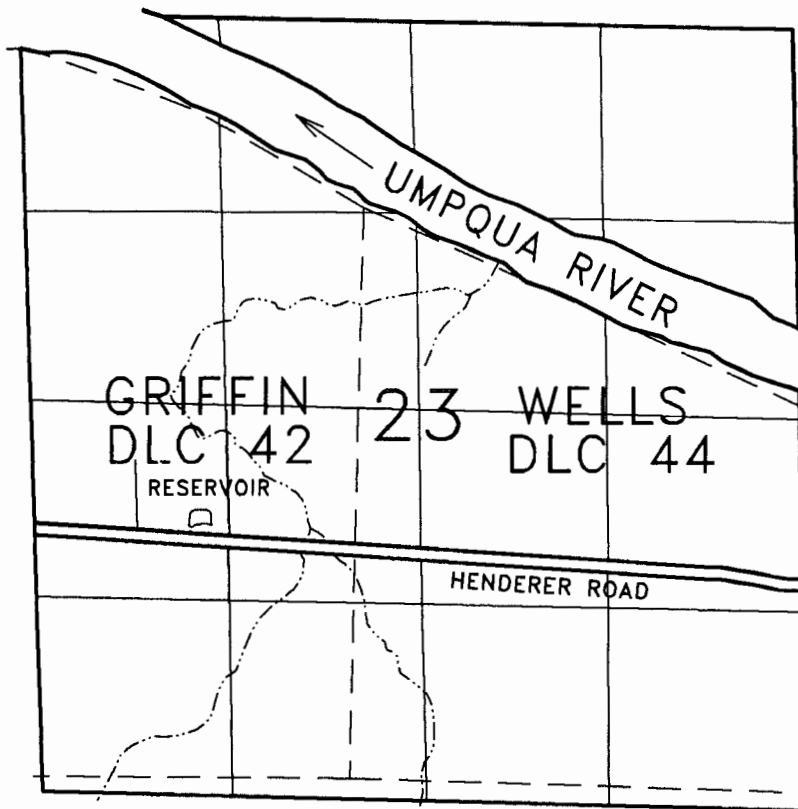
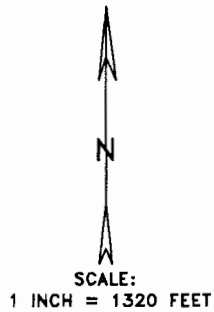


Application No. R-72928  
Permit No. R11626

RESERVOIR APPLICATION MAP  
IN THE NAME OF  
LOYD I. or DELORES J. SMITH



TOWNSHIP 22 SOUTH, RANGE 8 WEST, W.M.



THE RESERVOIR IS LOCATED 1870 FEET NORTH AND 1075 FEET EAST FROM  
THE SOUTHWEST CORNER OF SECTION 23.

THE PURPOSE OF THIS MAP IS TO IDENTIFY  
THE LOCATION OF THE WATER RIGHT. IT IS  
NOT INTENDED TO PROVIDE INFORMATION  
RELATIVE TO THE LOCATION OF PROPERTY  
OWNERSHIP BOUNDARY LINES.

