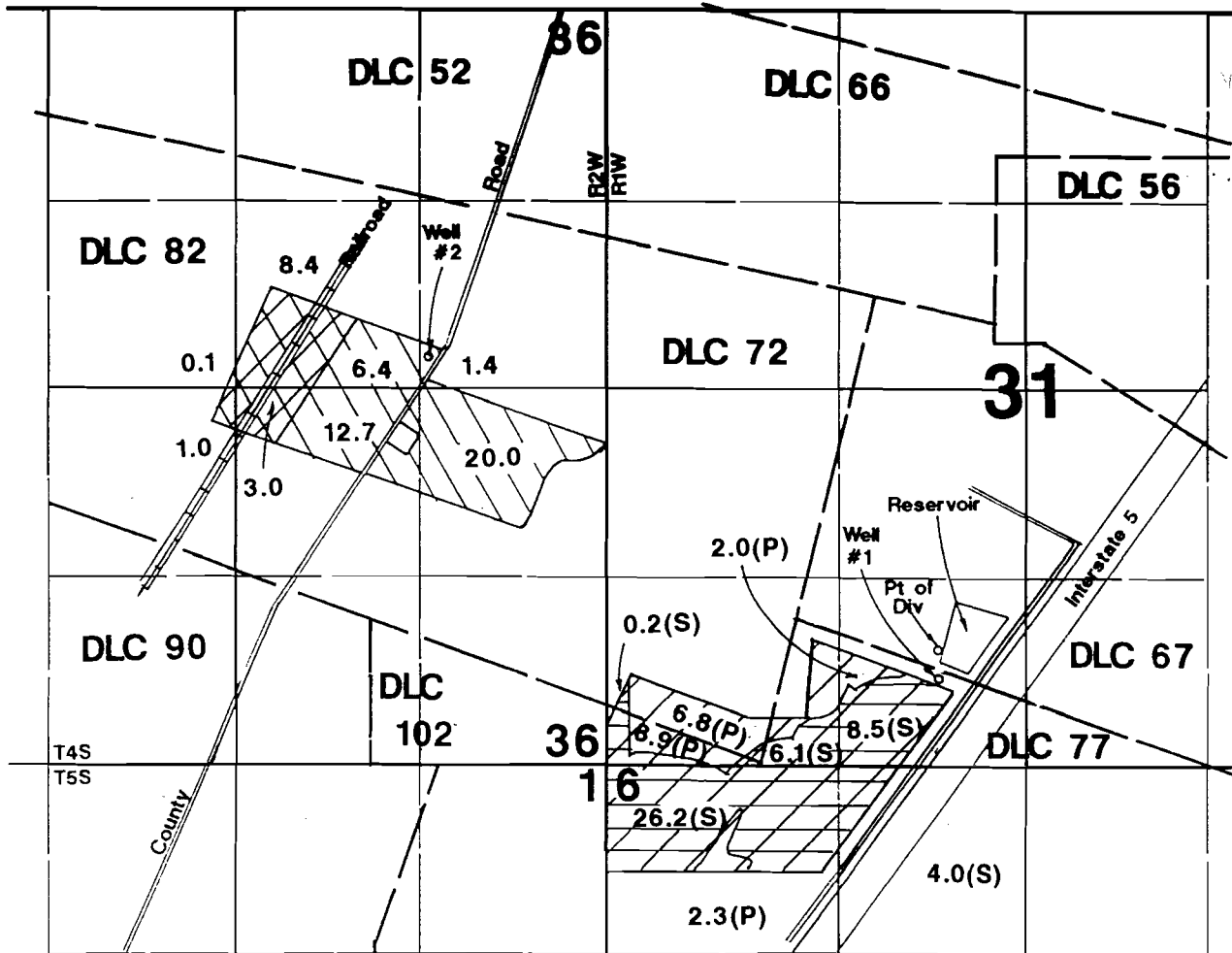


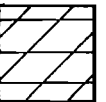
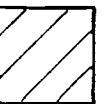
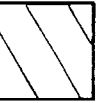
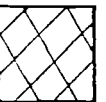
# T.4S., R.1W. & 2W., W.M.

RECEIVED

OCT 07 1993 1" = 1320'

WATER RESOURCES DEPT  
SALEM, OREGON



-  Well #1-Supplemental
-  Well #2-Primary
-  Well #2-Nursery Operations
-  Well #2-Irrigation

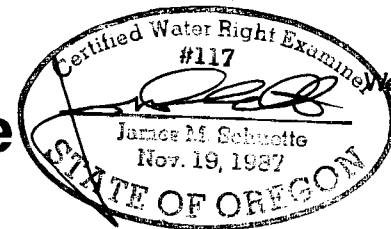
Pt of Div located 820'N & 2350'E from SW corner Section 31.  
Well #1 located 620'N & 2350'E from SW corner Section 31.  
Well #2 located 230'N & 1280'W from W 1/4 corner Section 31.

## Application Map

# Marion County Solid Waste

Application #: G-13166  
R-72924 ✓  
72925

Permit #: R11627



THIS MAP WAS PREPARED FOR THE PURPOSE OF IDENTIFYING THE LOCATION OF A WATER RIGHT ONLY AND IS NOT INTENDED TO PROVIDE LEGAL DIMENSIONS OR LOCATION OF PROPERTY OWNERSHIP LINES.