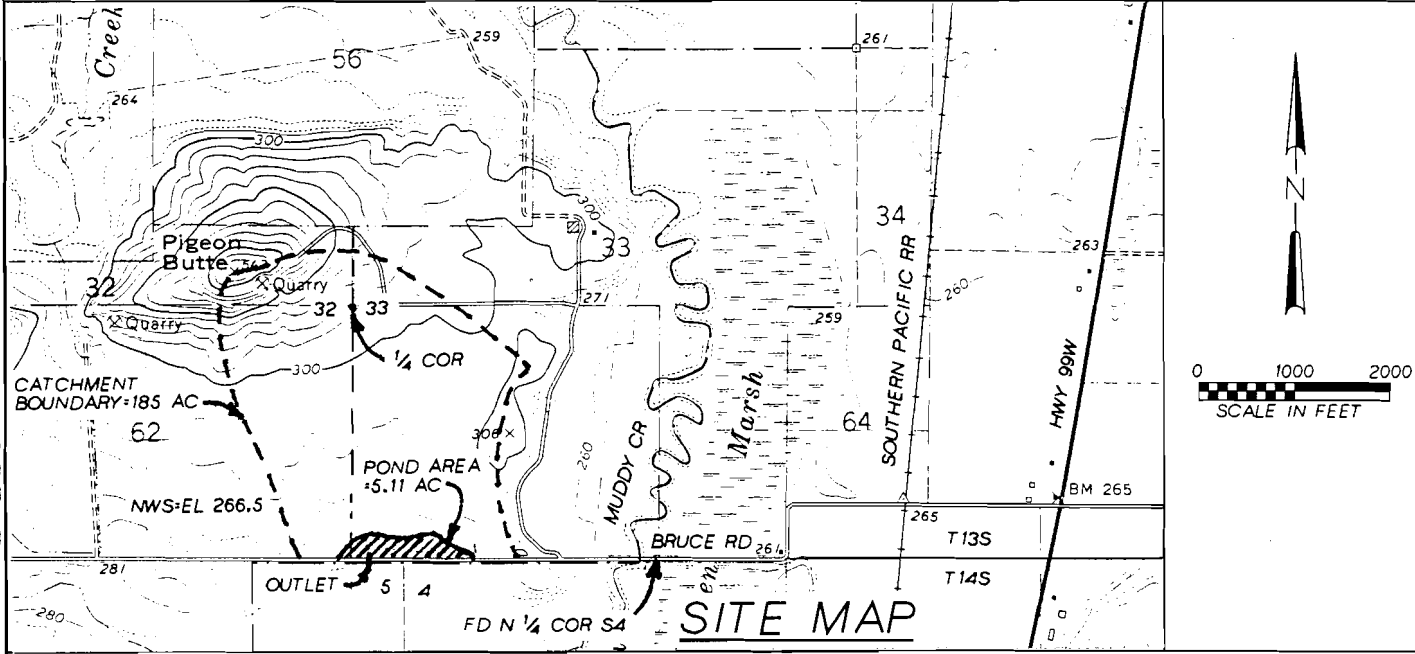
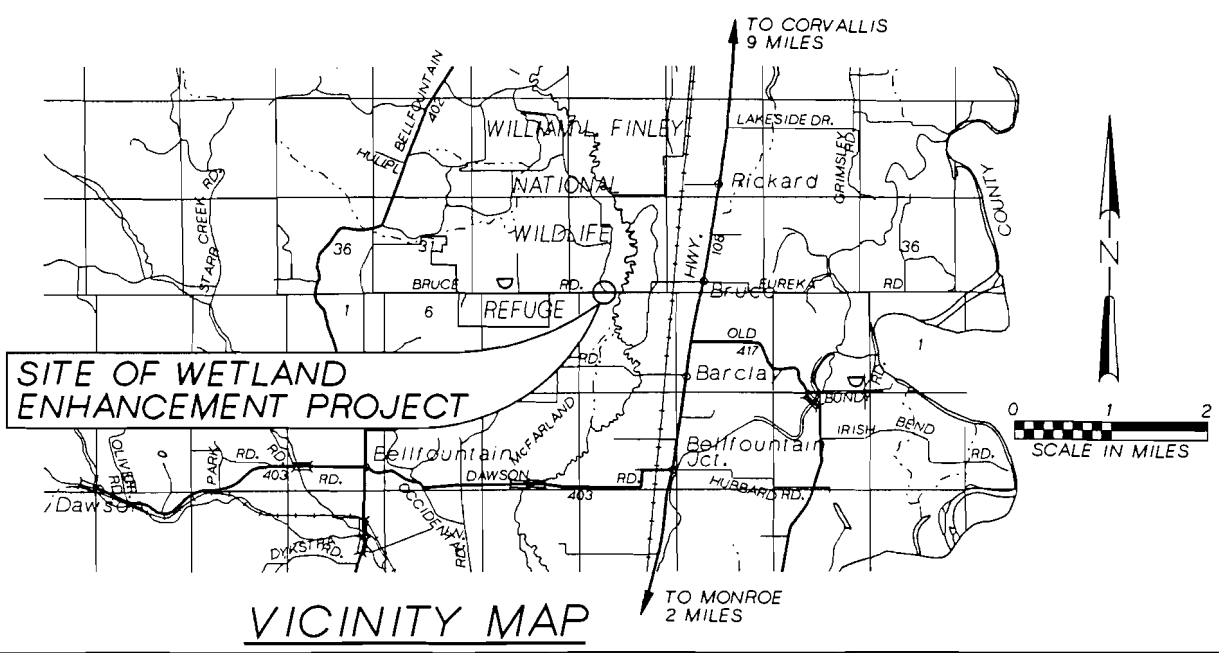


Application No. R-81065  
 Permit No. 11972

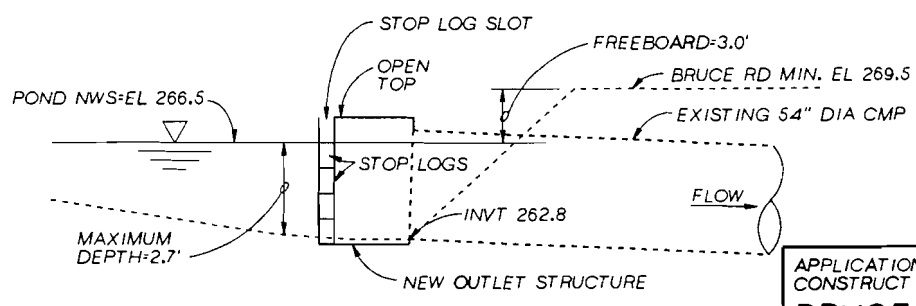


- NOTES:
1. 4.6 AC AND 3.91 A-F OF POND IS IN SW 1/4, SW 1/4, S33, T13S, R5W, W.M. AND 0.5 AC AND 0.04 A-F IS IN SE 1/4, SE 1/4, S32, T13S, R5W, W.M.
  2. THE OUTLET IS LOCATED 21' N AND 2880' W FROM THE N1/4 COR S4, T14S, R5W, W.M.
  3. THE STORAGE VOLUME OF THE POND AT THE NORMAL WATER SURFACE ELEV. OF 266.5 IS 3.95 AC-FT.

RECORDED

APR 10 1996

WATER RESOURCES DIVISION



**PARTIAL SECTION THROUGH OUTLET/SPILLWAY**  
 NTS

APPLICATION FOR PERMIT TO CONSTRUCT A RESERVOIR  
**BRUCE ROAD BRIDGE WETLANDS MITIGATION PROJECT**  
 APPLICATION BY:  
 DATE: FEBRUARY 1996