
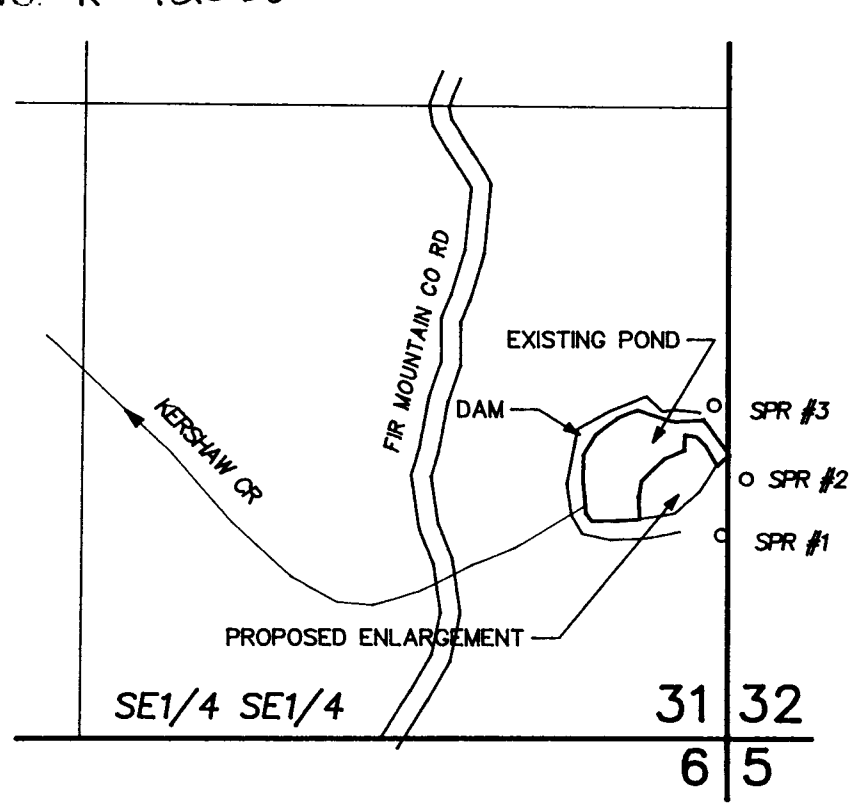


T 2 N, R 11 E, W.M.  
SECTION 31

Application No R-80582  
Permit No. R-12068

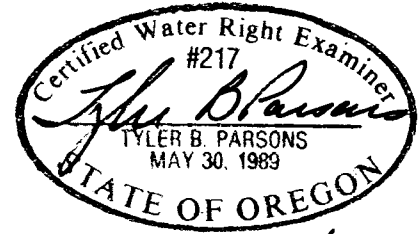


- SPRING #1 - N 425' & W 10' from SE Cor S31
- SPRING #2 - N 540' & E 40' from SE Cor S31
- SPRING #3 - N 695' & W 27' from SE Cor S31

**RESERVOIR & SURFACE WATER APPLICATION**  
 IN THE NAME OF  
**RICHARD STRACHAN**

Surveyed May 17, 1995  
 PARSONS SURVEYING  
 1915 SE Stone Street  
 Corvallis, OR 97333  
 (503) 752-7515  
 Project 9522

NOTE: Map is for purpose of identifying location of water right and does not dimension or locate property ownership lines.



Exp: 12/31/96