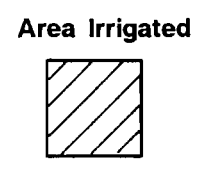

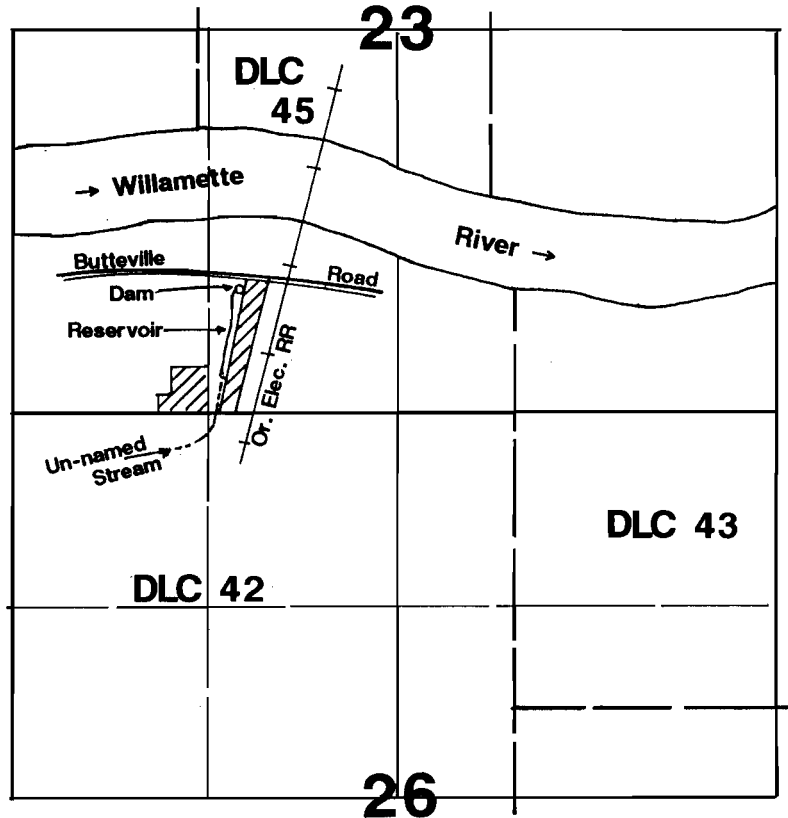


T.3S., R.1W., W.M.

NOV 17 1987

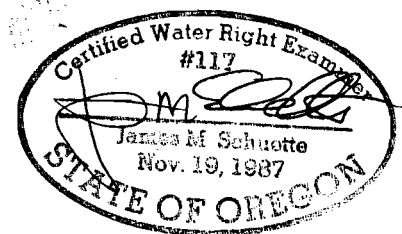


Dam located 850'N & 1550'E from SW corner Section 23.

Application Map

David Bernert

Application #: R-74022 Permit #: R12169



THIS MAP WAS PREPARED FOR THE PURPOSE OF IDENTIFYING THE LOCATION OF A WATER RIGHT ONLY AND IS NOT INTENDED TO PROVIDE LEGAL DIMENSIONS OR LOCATION OF PROPERTY OWNERSHIP LINES.