



Application No. R-71435 & 71436
 Permit No. R12301

Scale 4 inch = 1 mile

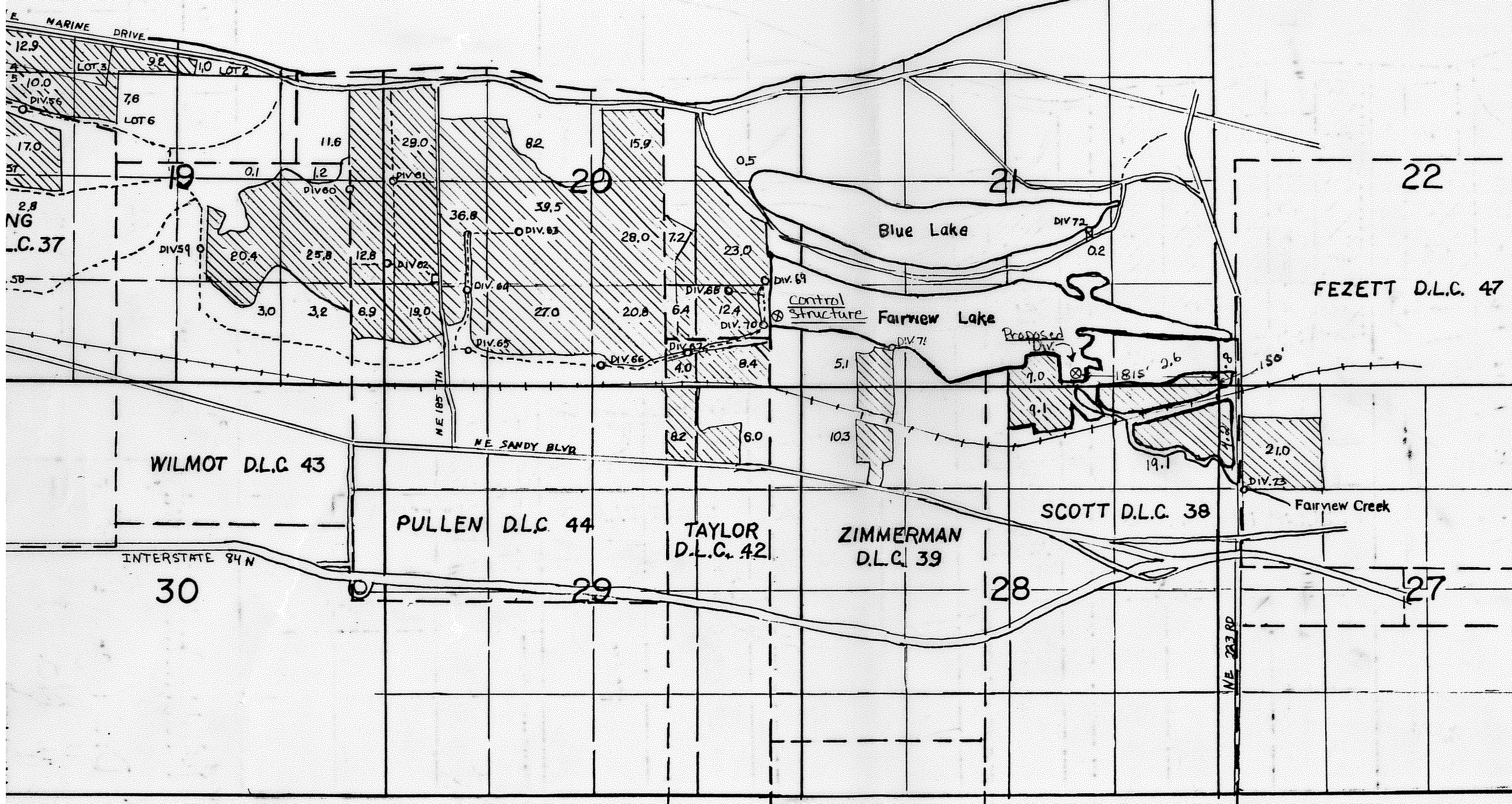
Multnomah County
 Drainage District No. 1
 Permit No. 14393

Township 1 North,
 Range 2 & 3 East
 W.M.

Columbia River




Date	3/7/91
Scale	4 inch = 1 mile
Designed	TJH
Checked	TJH
Drawn	TJH
Sheet	1 of 1



Project
 Fairview Lake Permit
 Surface Water
 Reservoir
 Application

Multnomah County
 Drainage District
 No. 1