

RECEIVED

RECEIVED

JUN 16 1997

MAY 11 1998 WATER RESOURCES DEPT.

SALEM, OREGON

WATER RESOURCES DEPT.
SALEM, OREGON

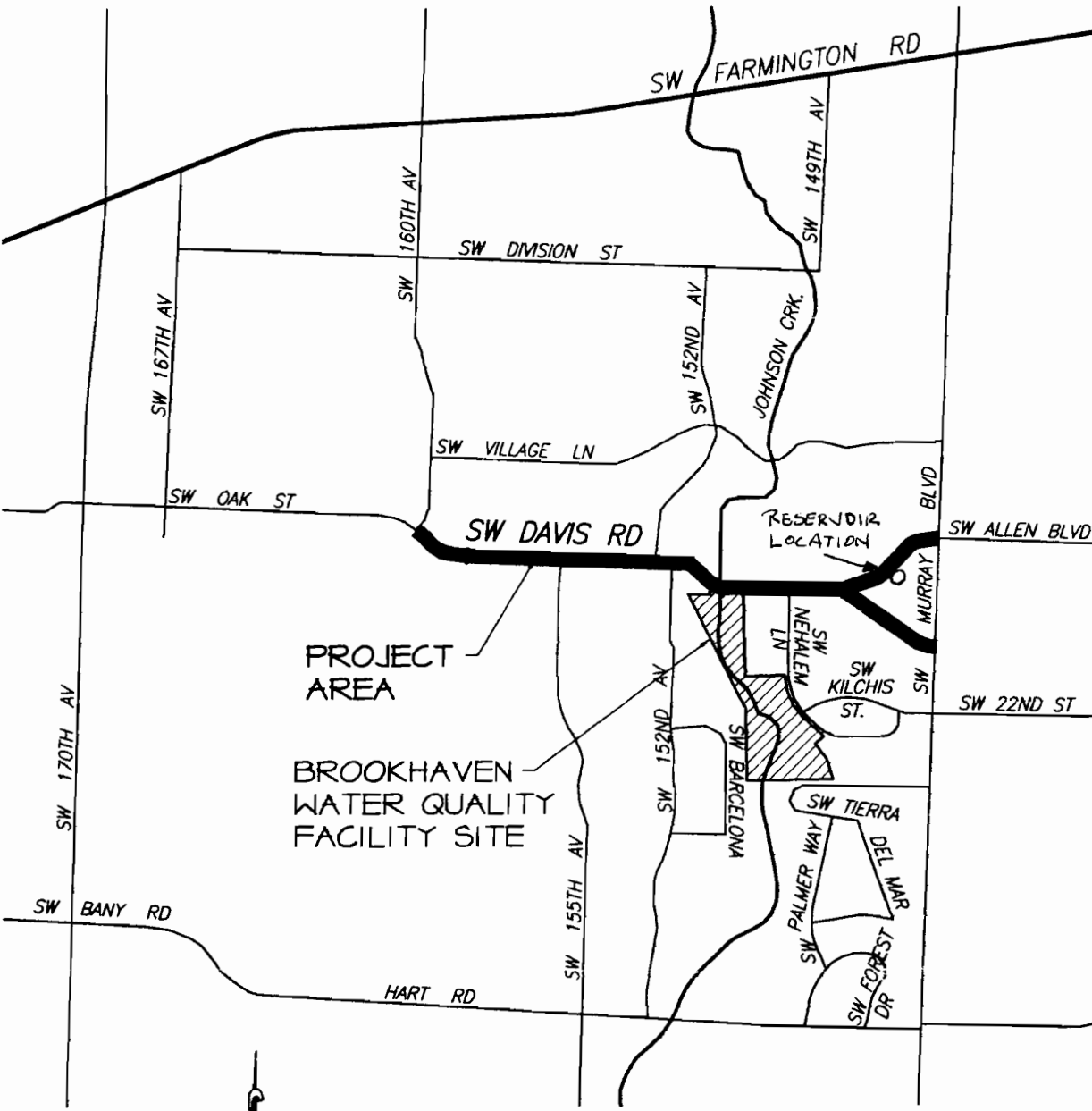
Designed	Date
Drawn	8/27/96
Checked	Date

REVISIONS

FIGURE 1.1

VICINITY MAP

DAVIS ROAD
ENVIRONMENTAL
ASSESSMENT
 CITY OF BEAVERTON
 BEAVERTON, OREGON

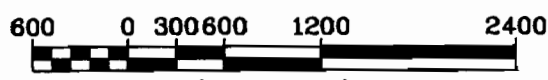


PROJECT AREA
 BROOKHAVEN
 WATER QUALITY
 FACILITY SITE

REORDERING LOCATION



GRAPHIC SCALE



(IN FEET)
 1 inch = 1200 ft.

R-83829

R12553



Sheet No.

Project No. 1325

RECEIVED

RECEIVED

MAY 11 1998

JUN 16 1997

WATER RESOURCES DEPT.
SALEM, OREGON

WATER RESOURCES DEPT.
SALEM, OREGON

Designed	Date
Drawn	Date
Checked	Date

REVISIONS

APPROX.
RESERVOIR LOCATION

S. W. Allen Boulevard Extension

Figure 5
Allen Blvd. Area

6
Road Area

Wetland J

Wetland A
TAX LOT 100

Murray Blvd.

BEAVERTON
TAX MAP 151-20AA

TIW RIS SZO NE 1/4


S.W. Davis Road Improvements
Wetland Delineation
Vicinity Map

DAVIS ROAD

CITY OF BEAVERTON
BEAVERTON, OREGON



ADOLPHSON
ASSOCIATES, INC.



KURAHASHI
& ASSOCIATES, INC.

Figure 4

Sheet No.

1325

Project No.

Application No.

Permit No.

R-83824
R12553